



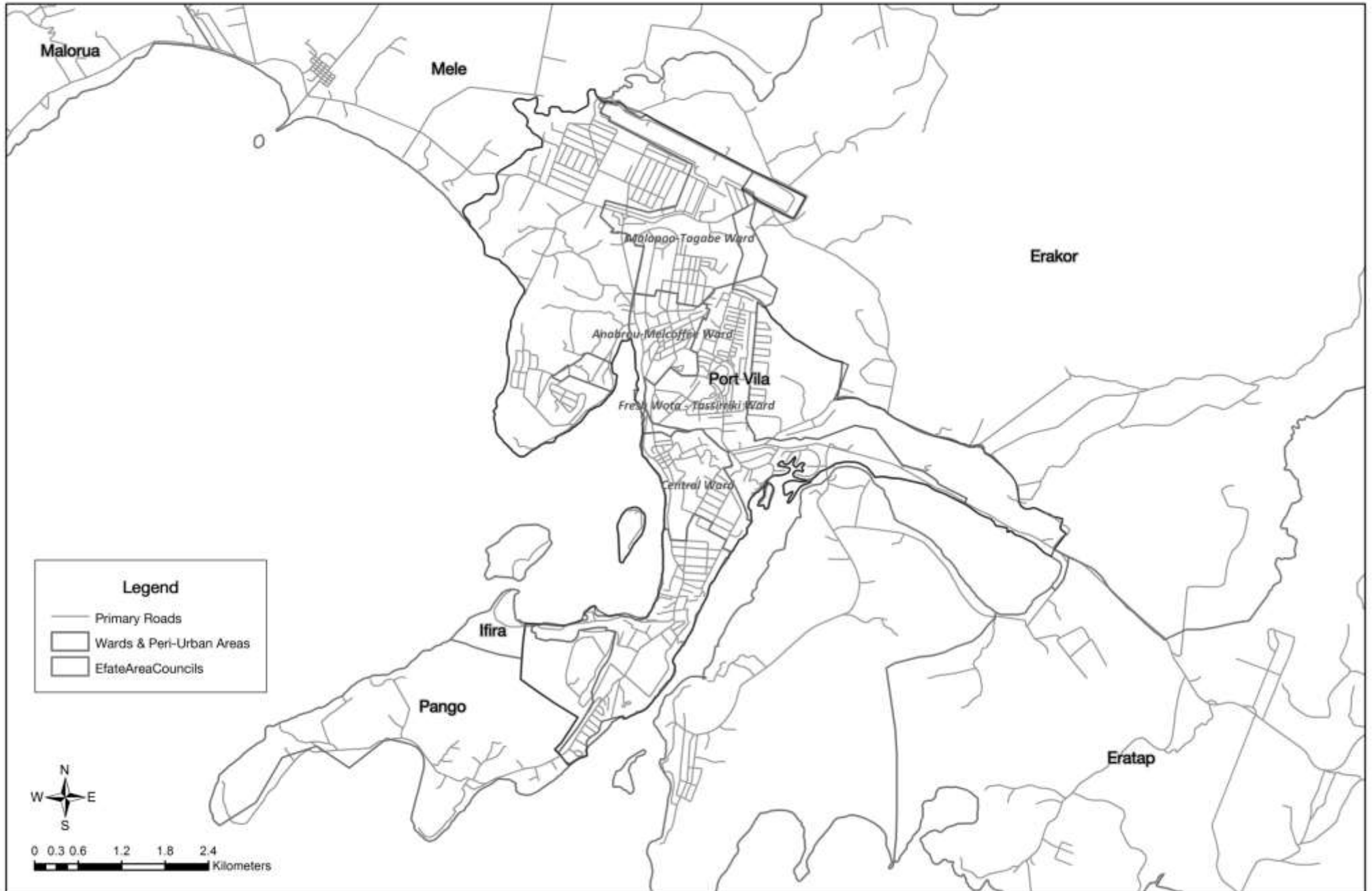
SPREP
Secretariat of the Pacific Regional
Environment Programme

Pacific Ecosystem-based Adaptation to Climate Change Ecosystems & Socio-Economic Resilience Analysis & Mapping Project

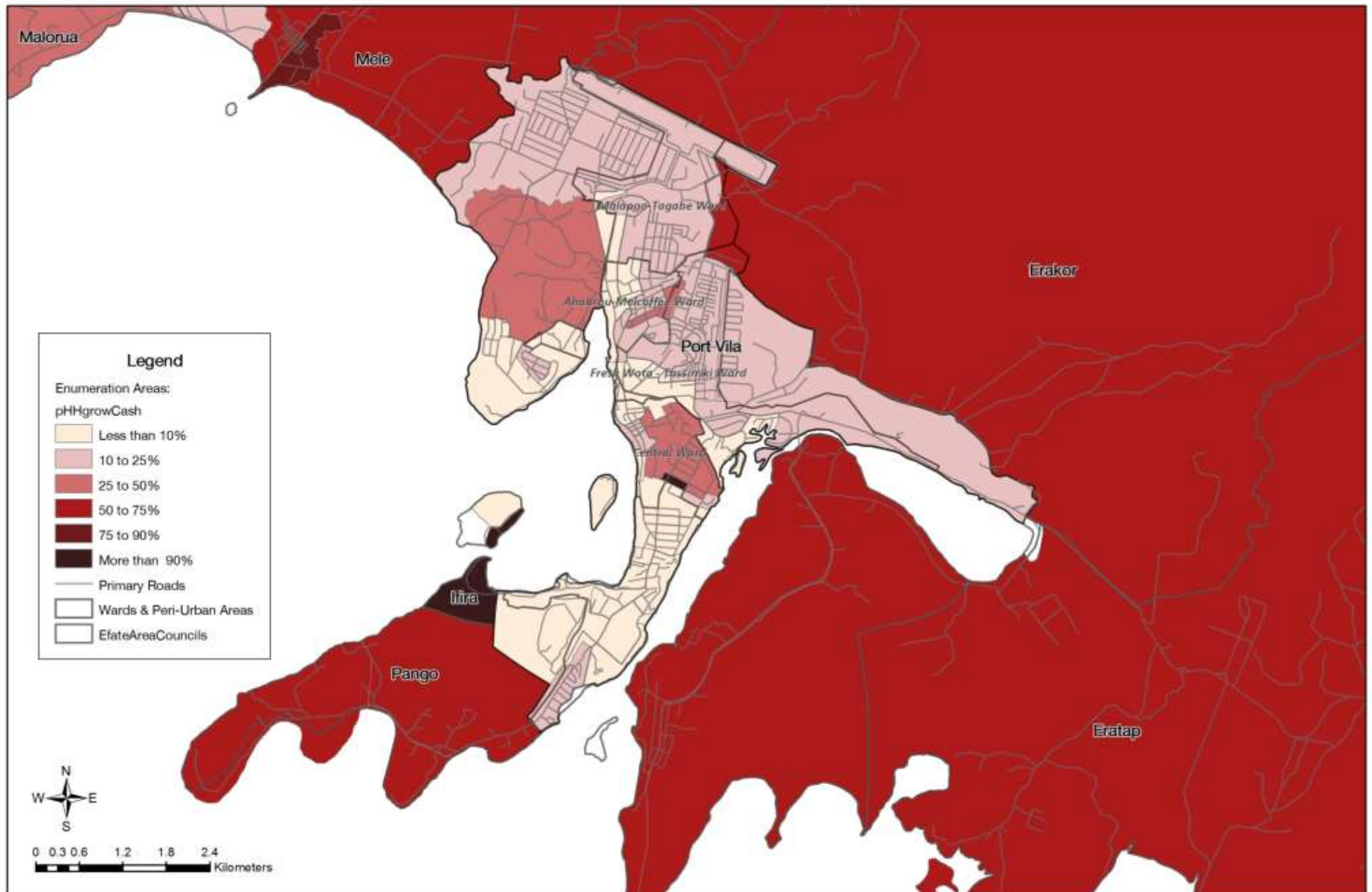
2009 Vanuatu National Census Spatial Analysis – Ecosystem Services Hotspots

Alexei Trundle & Darryn McEvoy (2016)

Greater Port Vila



Greater Port Vila: Households growing Cash Crops (2009)

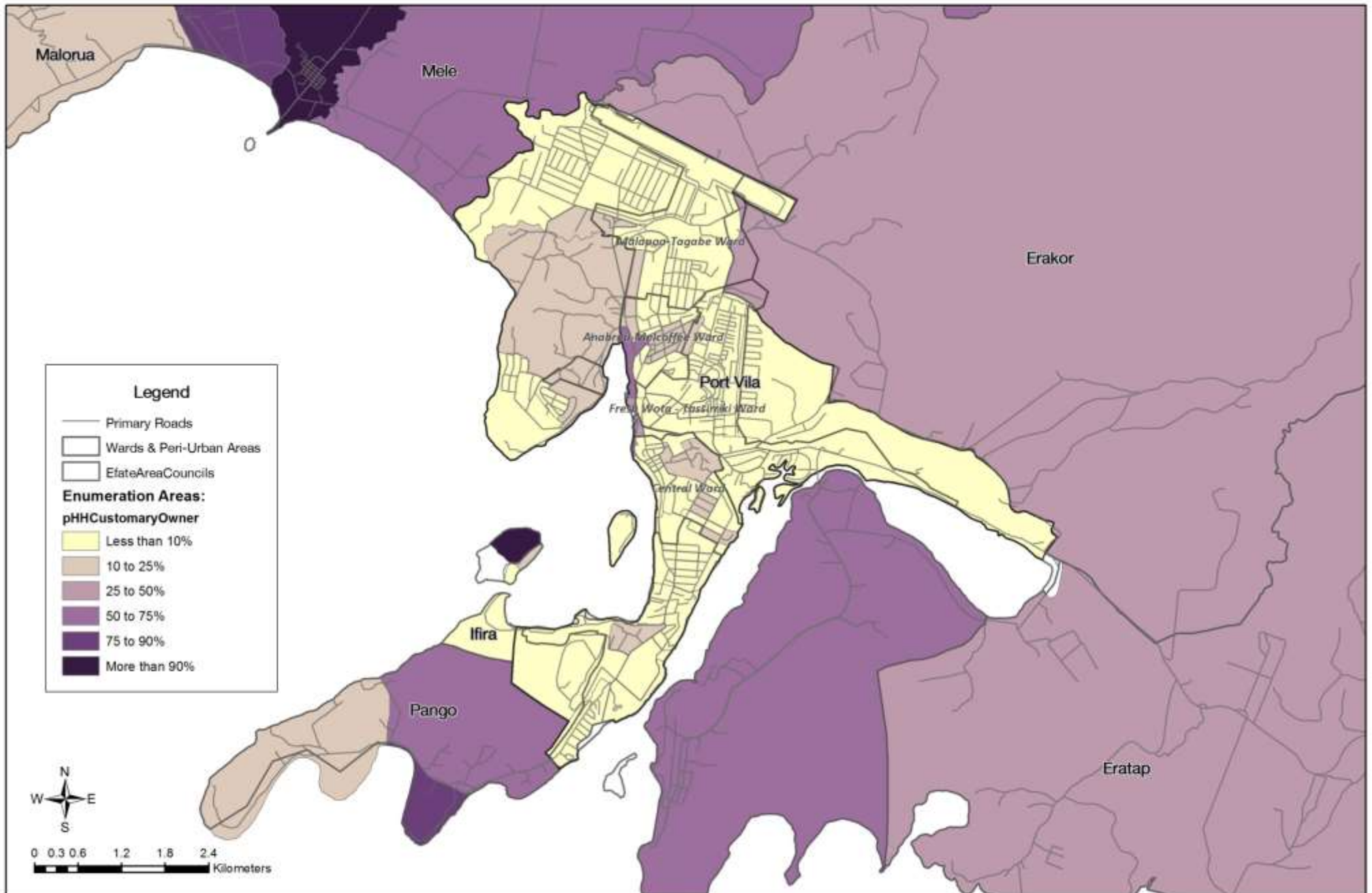


Greater Port Vila: Households using Wood/Coconut for Cooking Fuel (2009)

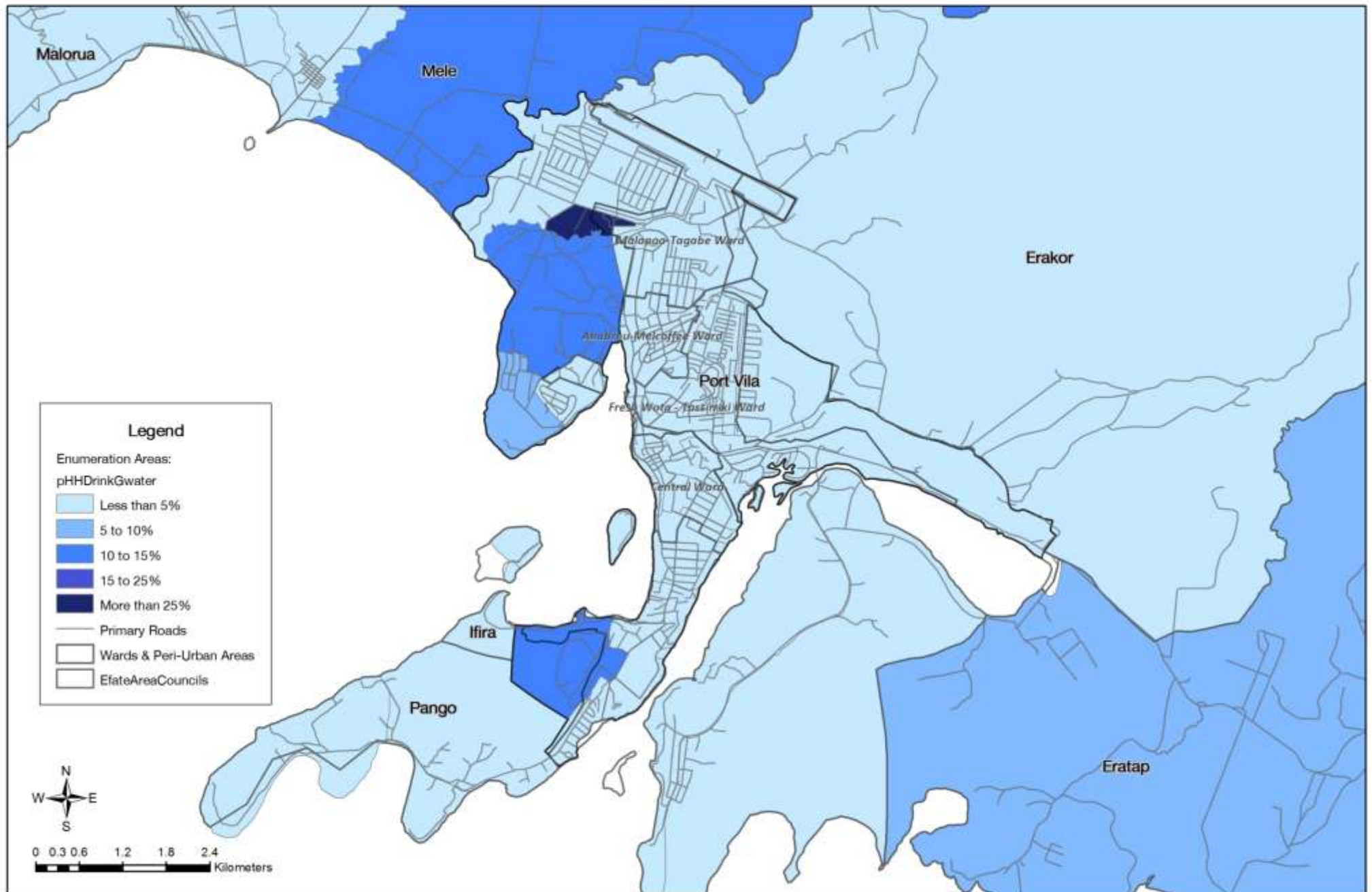


Map developed for SPREP by Alexei Trundle & Darryn McEvoy (2016), using data from the Vanuatu National Statistics Office 2009 Census, Vanuatu Government

Efate: Households with Customary Land Tenure (2009)



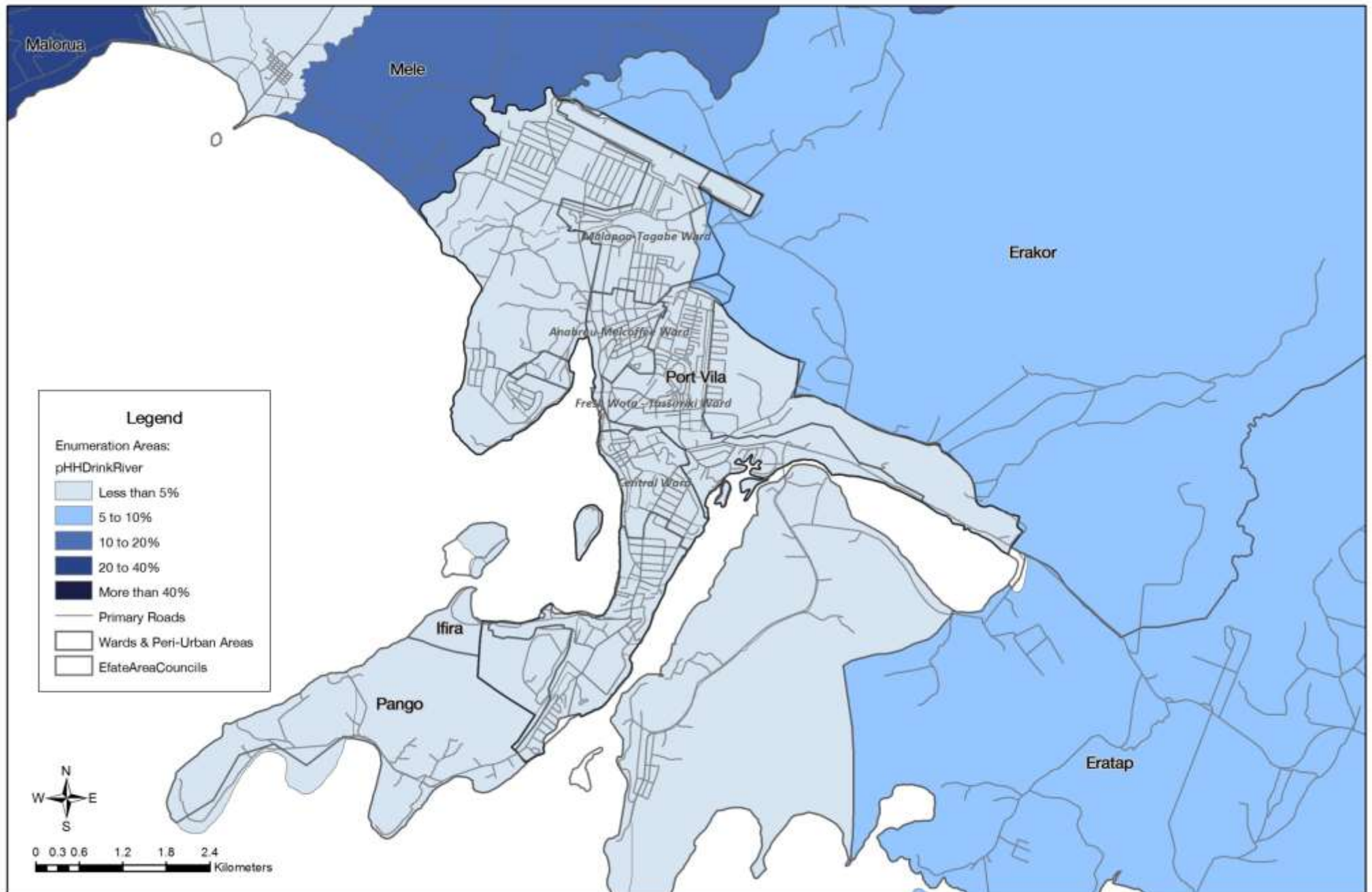
Greater Port Vila: Households primarily drinking Groundwater (2009)



Greater Port Vila: Households primarily drinking Rainwater (2009)

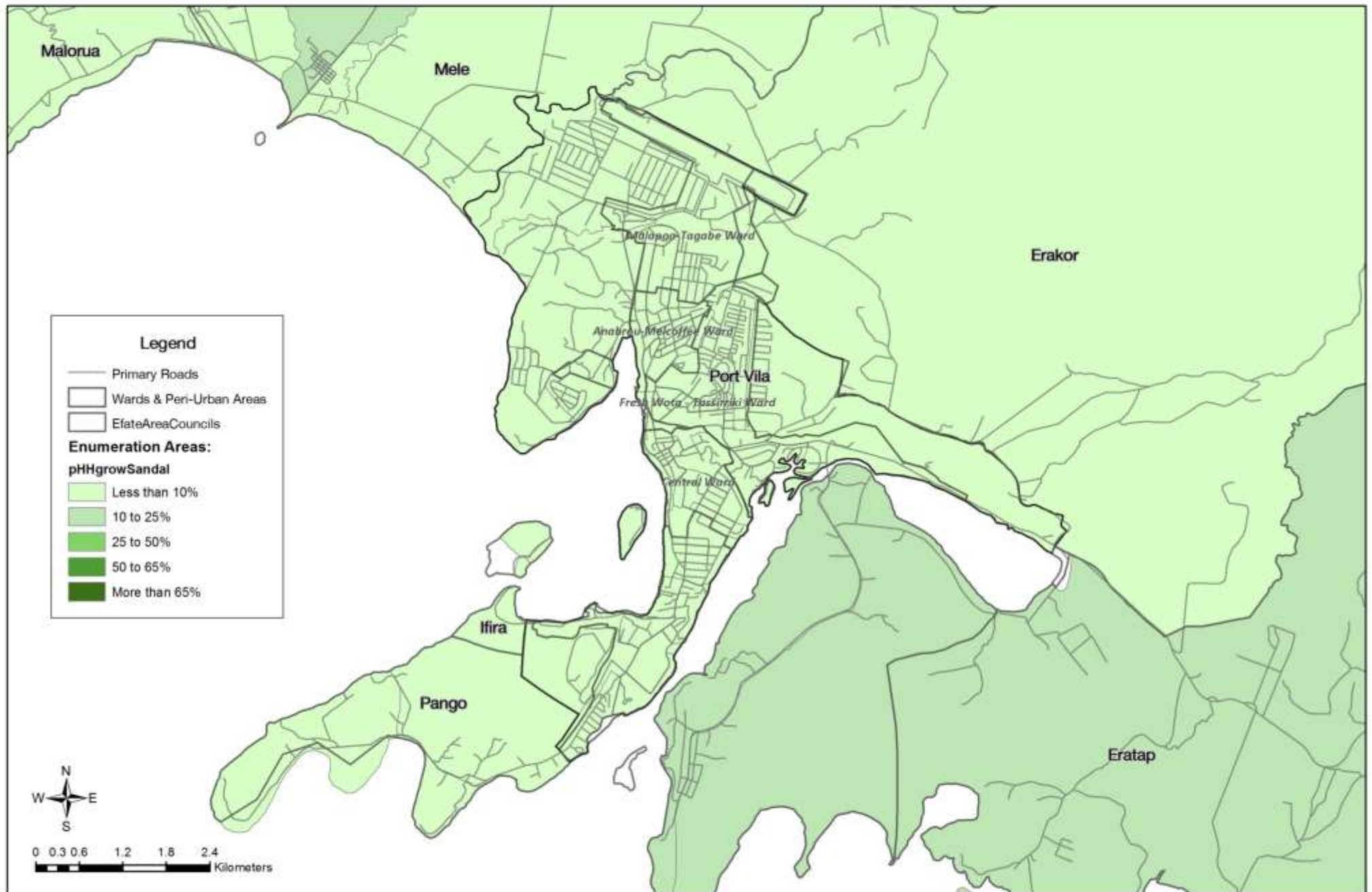


Greater Port Vila: Households primarily drinking River Water (2009)

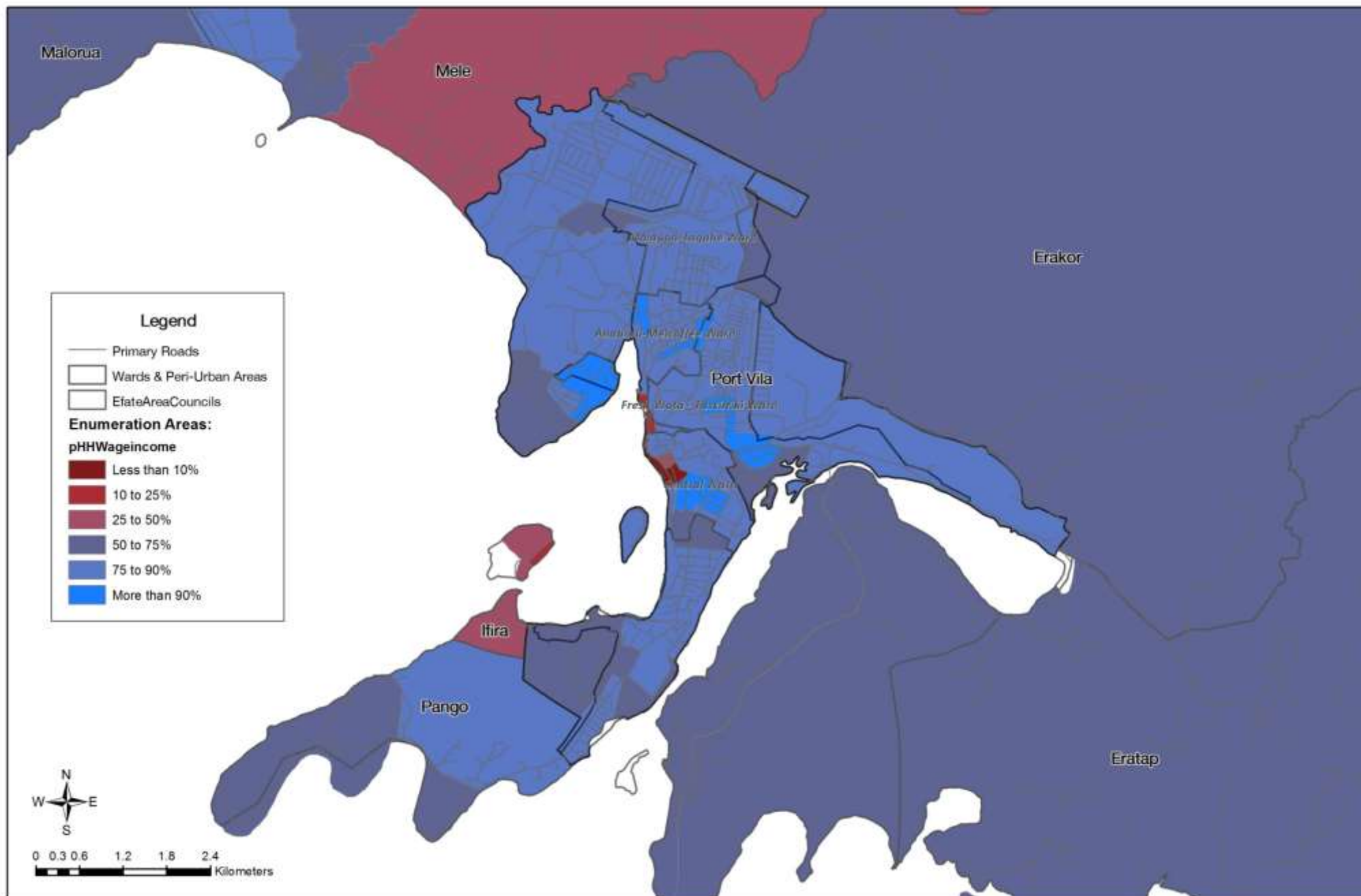


Map developed for SPREP by Alexei Trunde & Darryn McEvoy (2016), using data from the Vanuatu National Statistics Office 2009 Census, Vanuatu Government

Greater Port Vila: Households growing Sandalwood (2009)

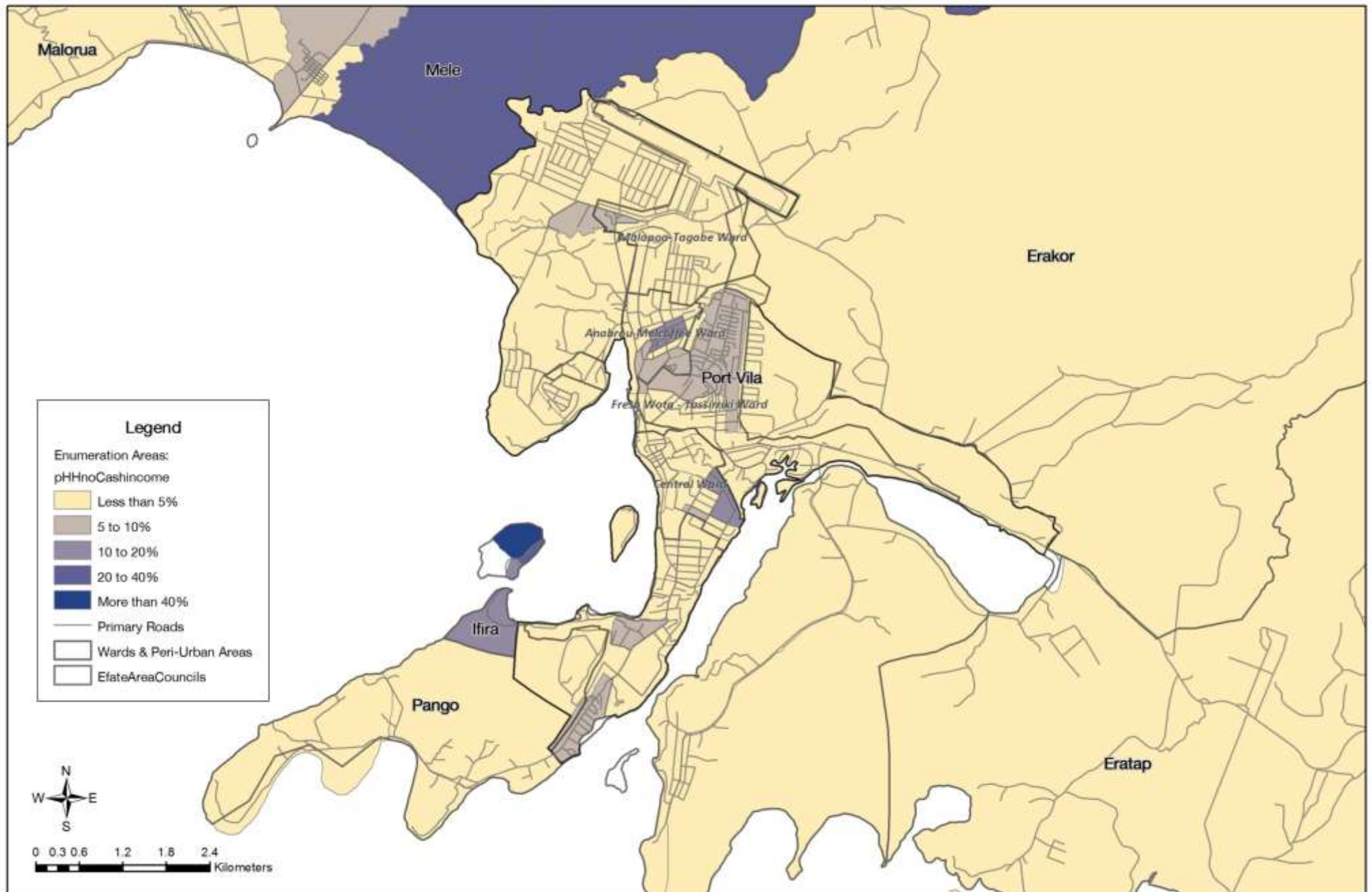


Greater Port Vila: Households dependent on Wage-based Income (2009)

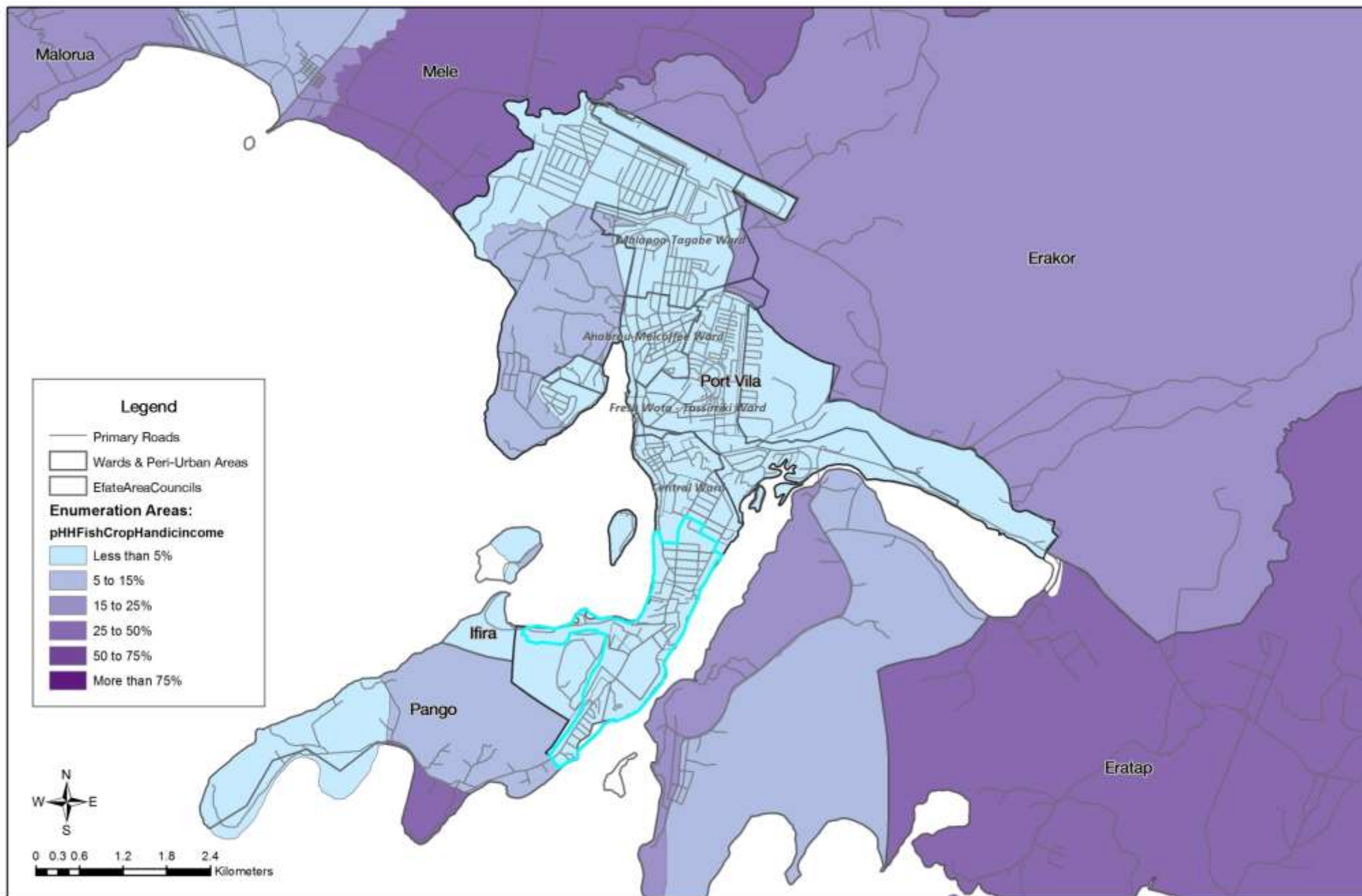


Map developed for SPREP by Alexei Trundle & Darryn McEvoy (2016), using data from the Vanuatu National Statistics Office 2009 Census, Vanuatu Government

Greater Port Vila: Households with no Cash Income (2009)



Greater Port Vila: Household Income from Sale of Fish, Crops or Handicrafts (2009)

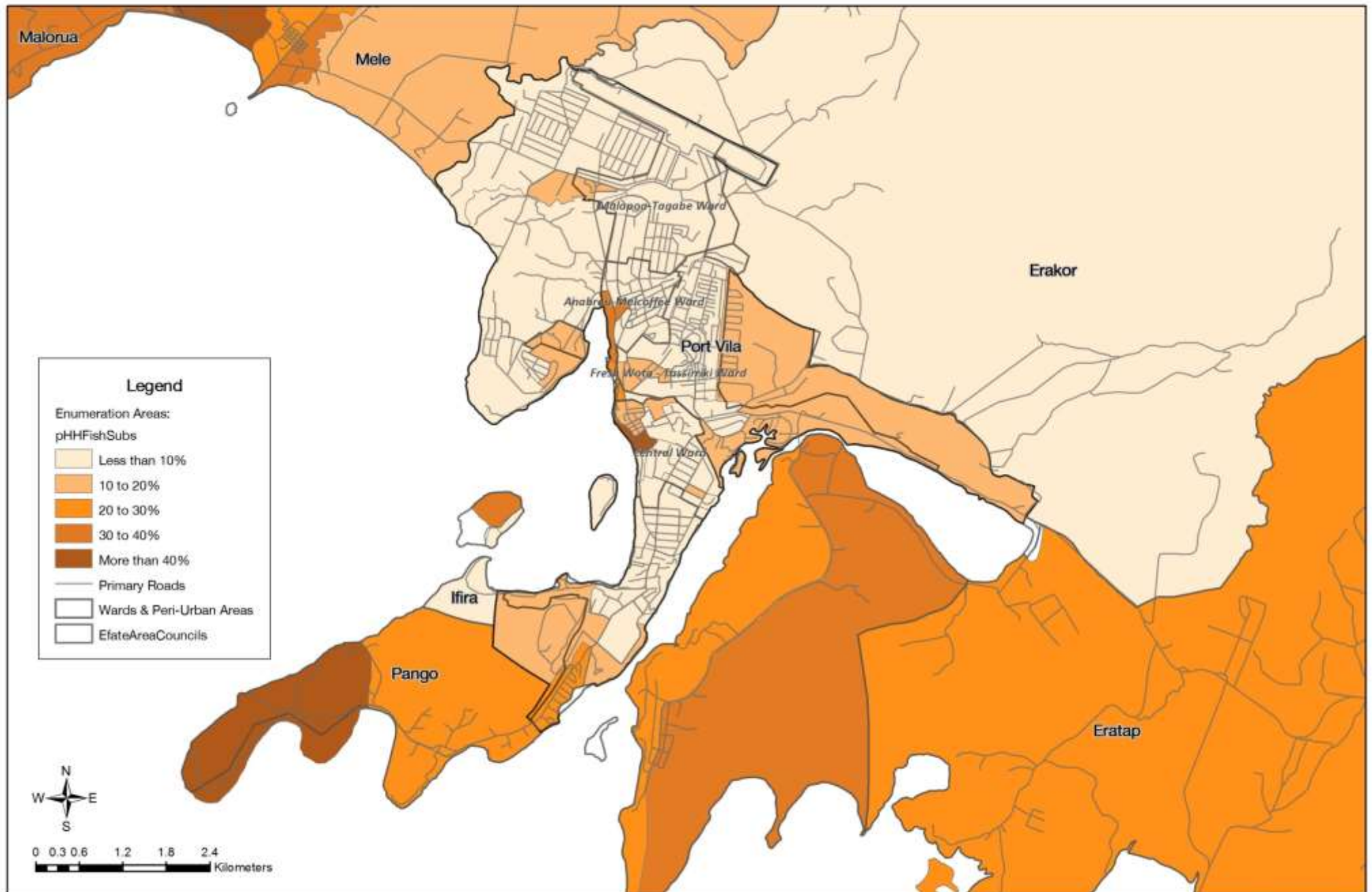


Map developed for SPREP by Alexei Trundle & Darryn McEvoy (2016), using data from the Vanuatu National Statistics Office 2009 Census, Vanuatu Government

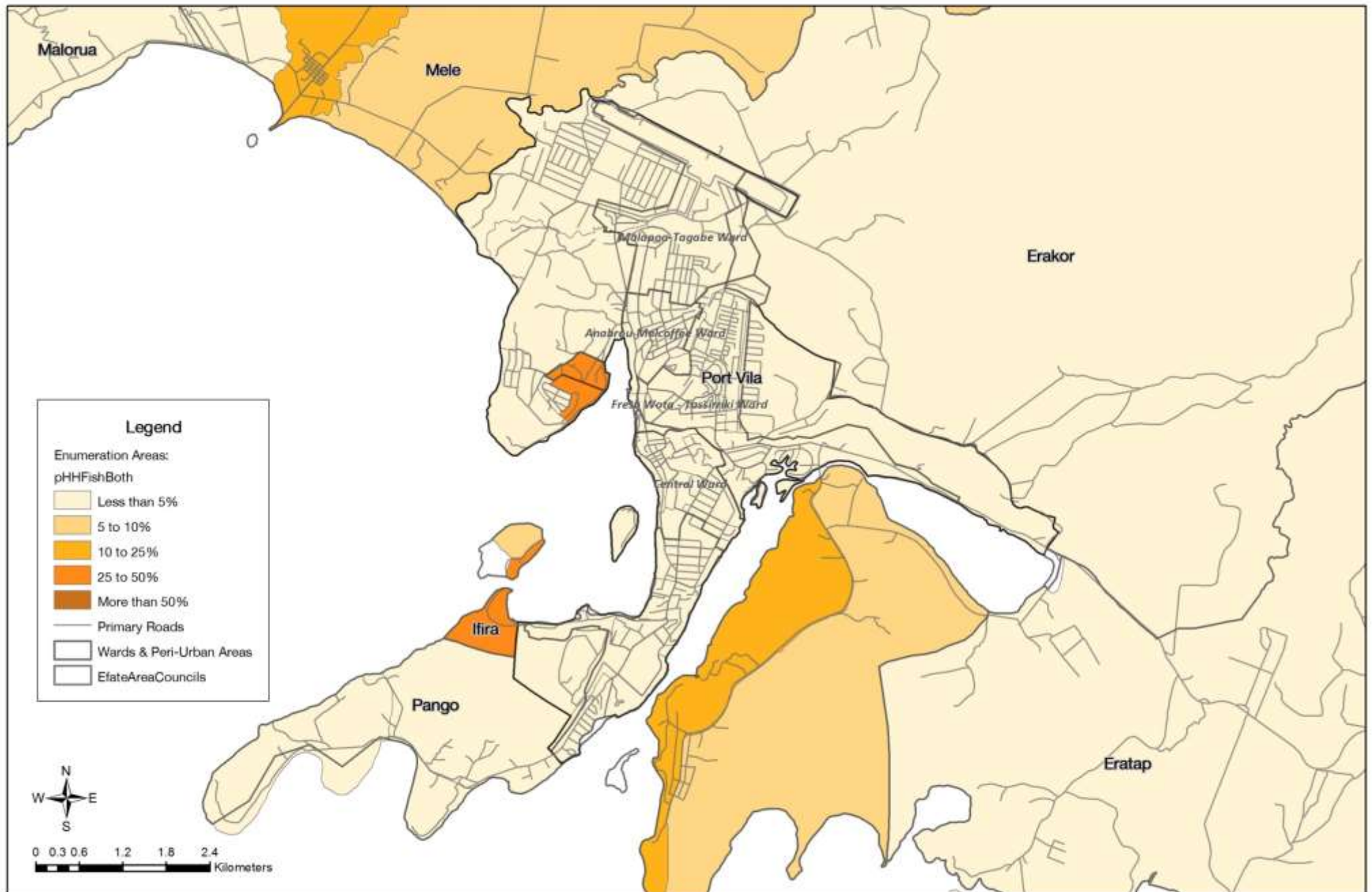
Greater Port Vila: Working Age Population Skilled in Agriculture & Fishing (2009)



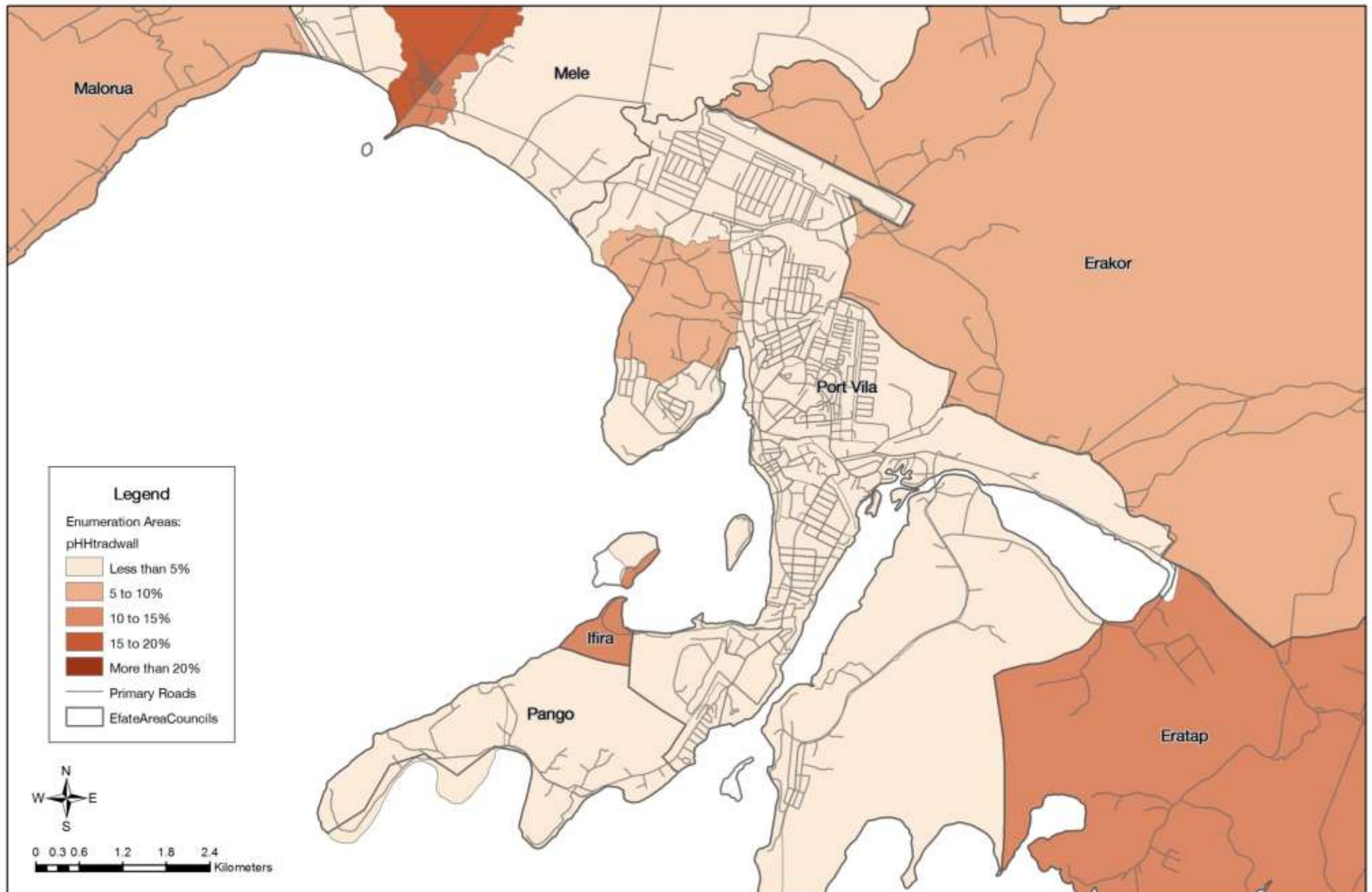
Greater Port Vila: Households catching Fish for Subsistence (2009)



Greater Port Vila: Households Fishing for Cash & Subsistence (2009)

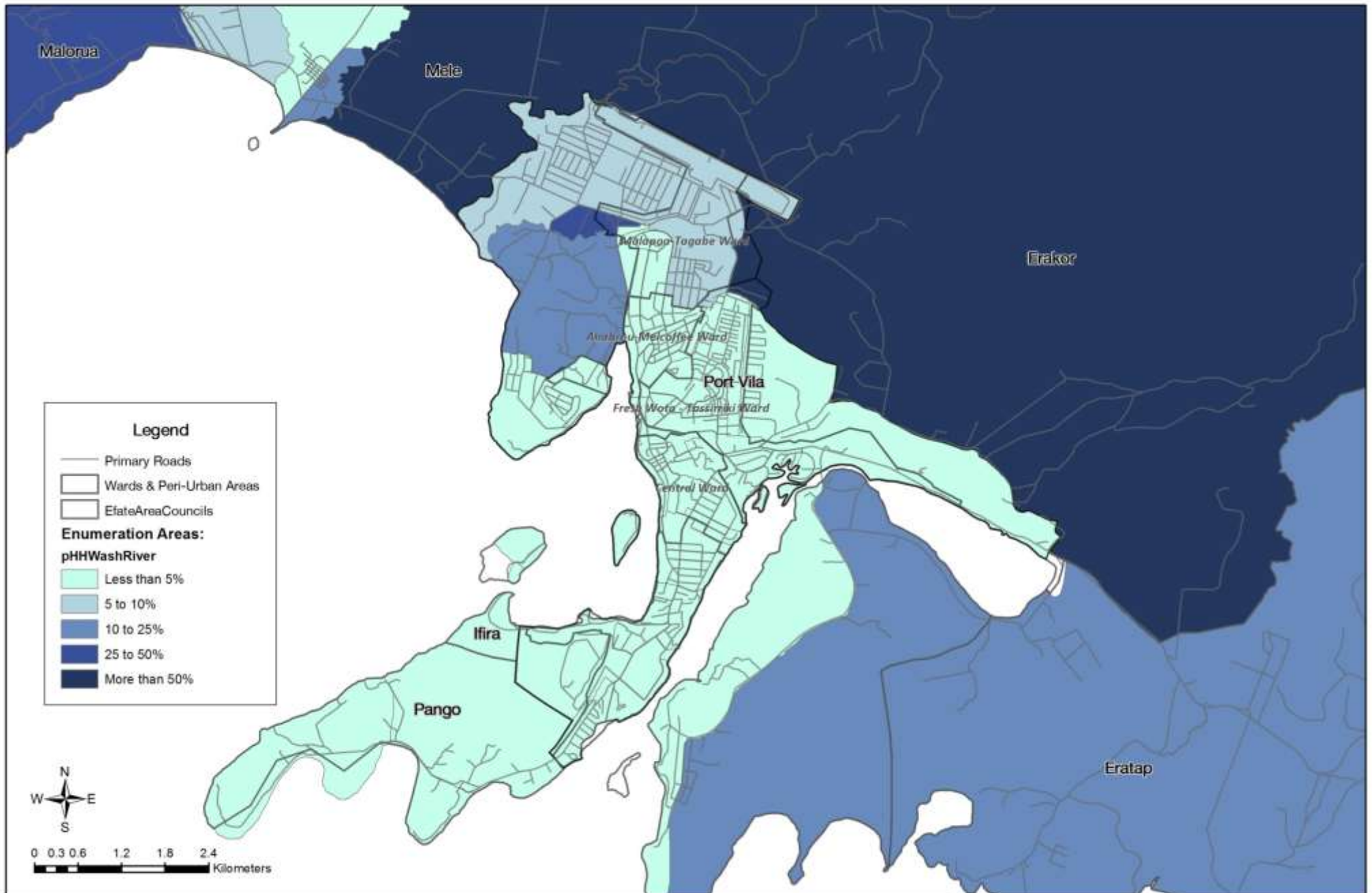


Greater Port Vila: Households with Traditional/Natural Wall Materials (2009)

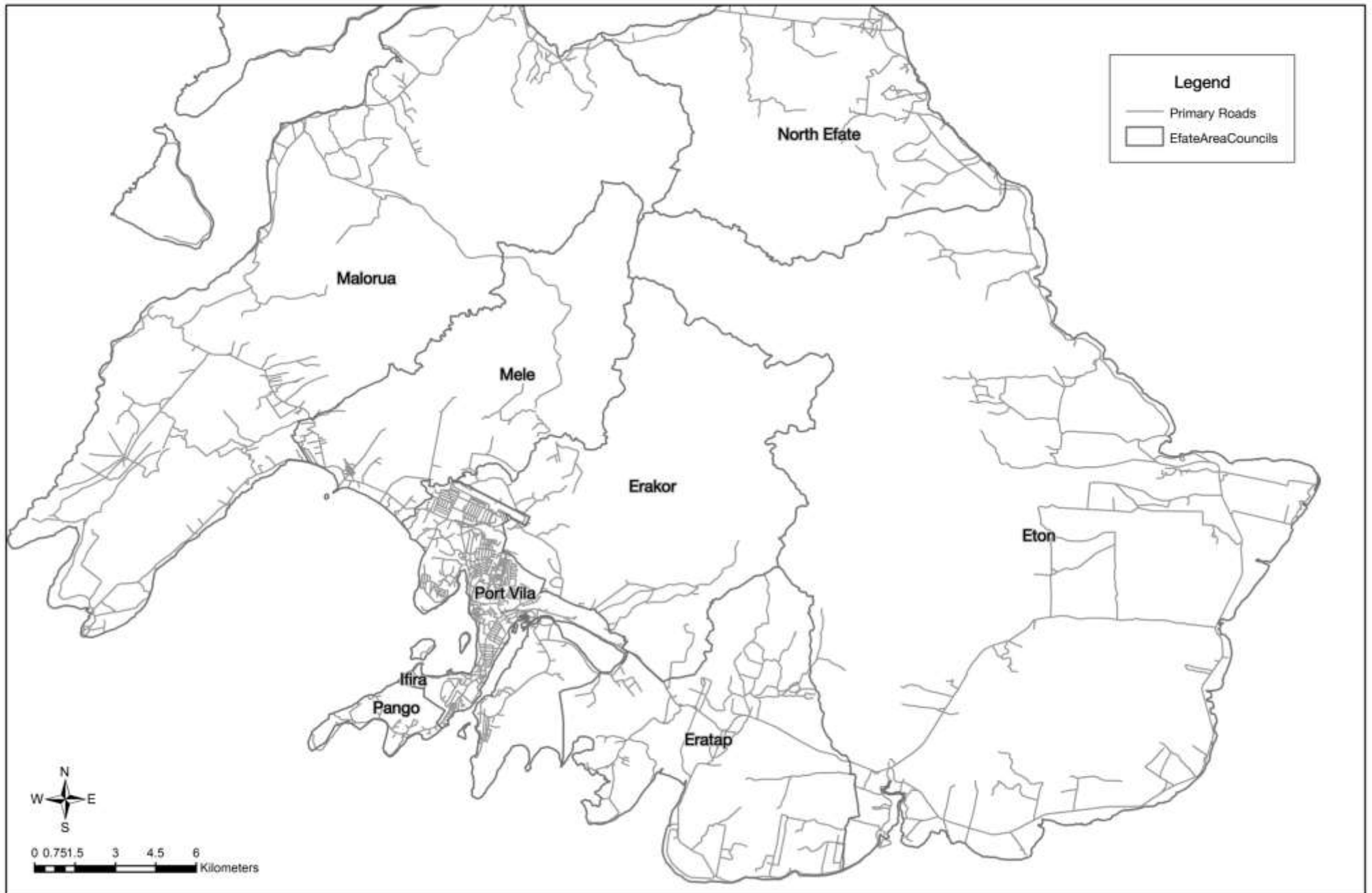


Map developed for SPREP by Alexei Trundle & Darryn McEvoy (2016), using data from the Vanuatu National Statistics Office 2009 Census, Vanuatu Government

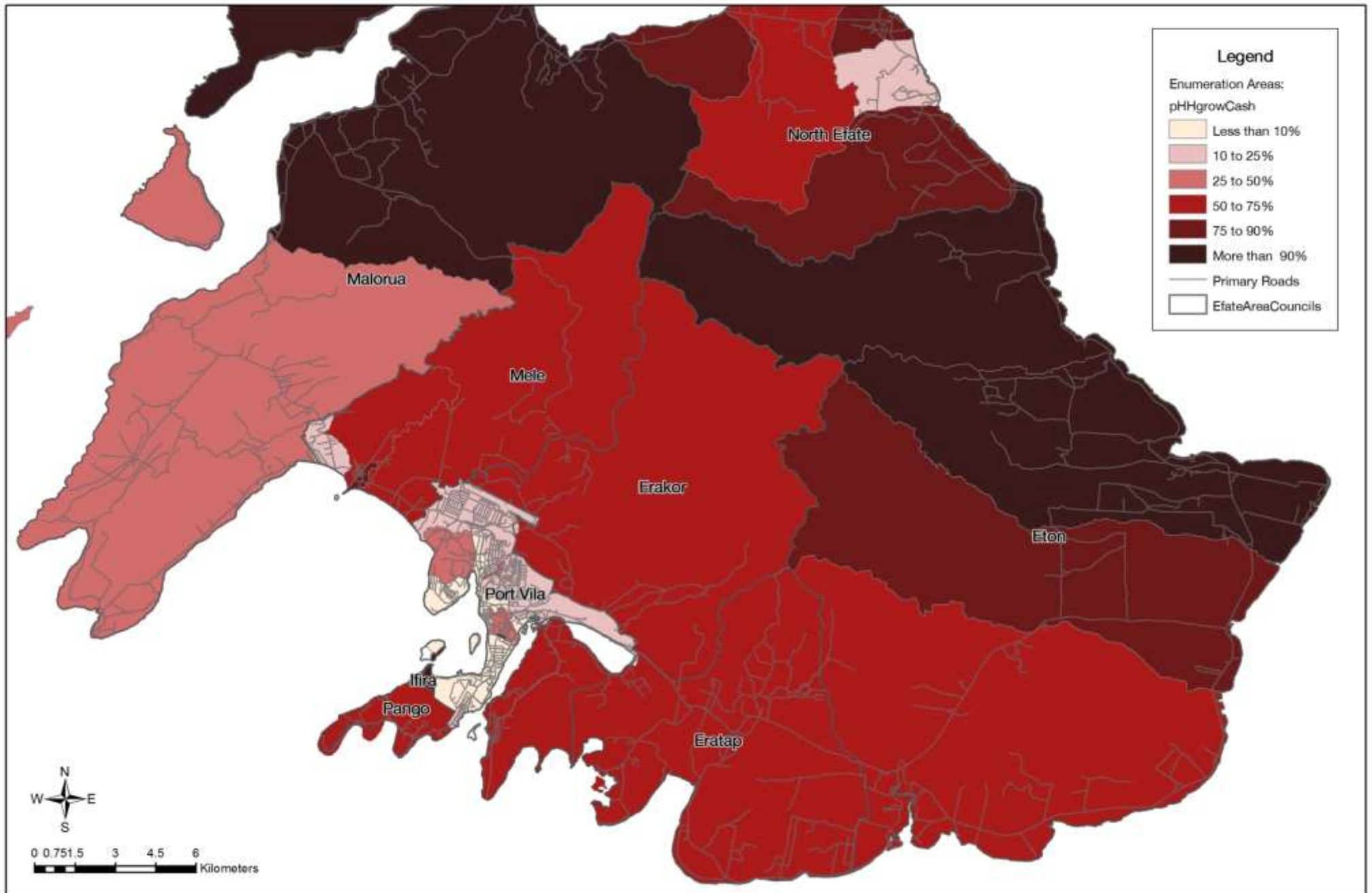
Greater Port Vila: Households washing in Watercourses (2009)



Efate

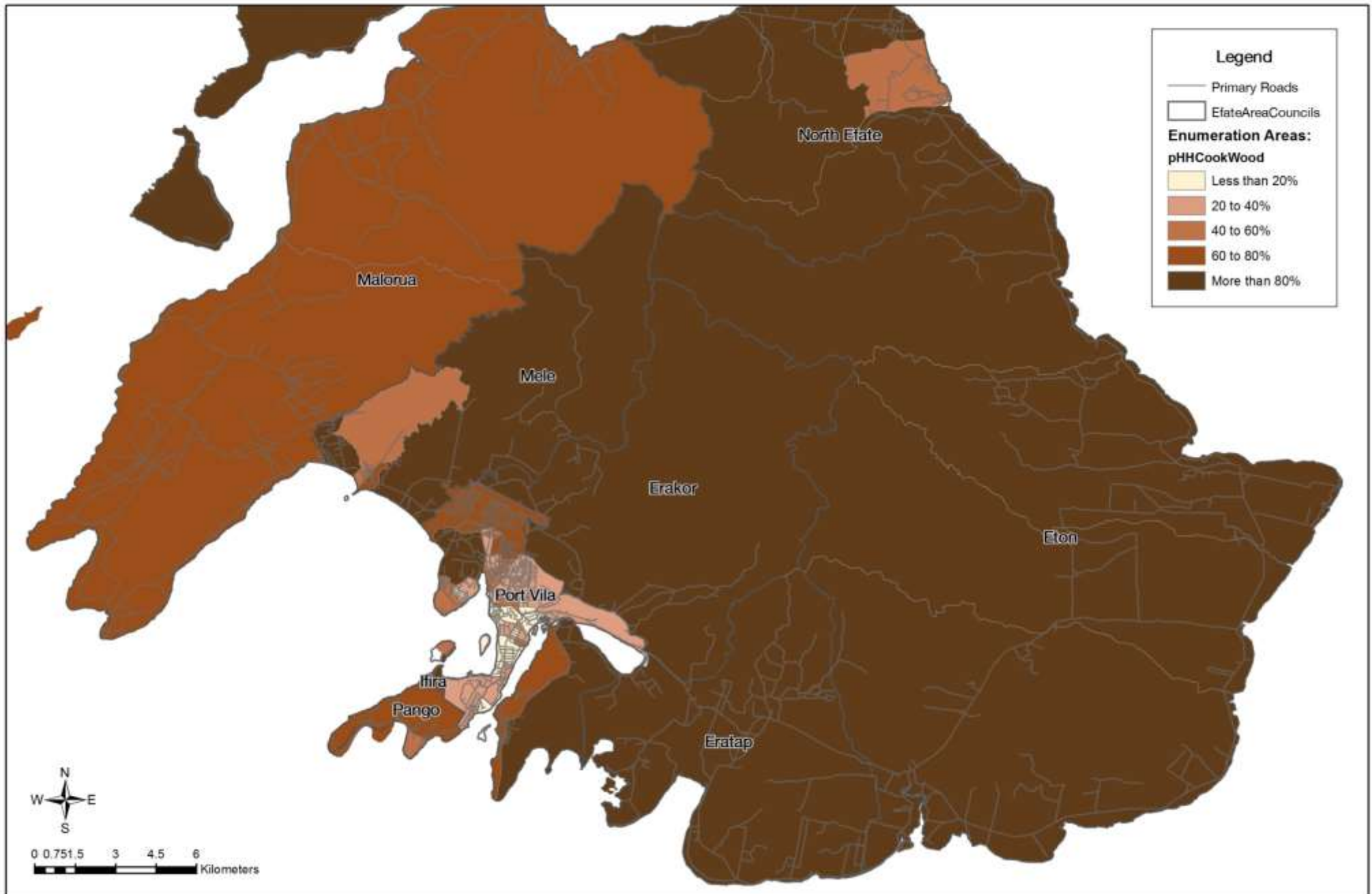


Efate: Households growing Cash Crops (2009)



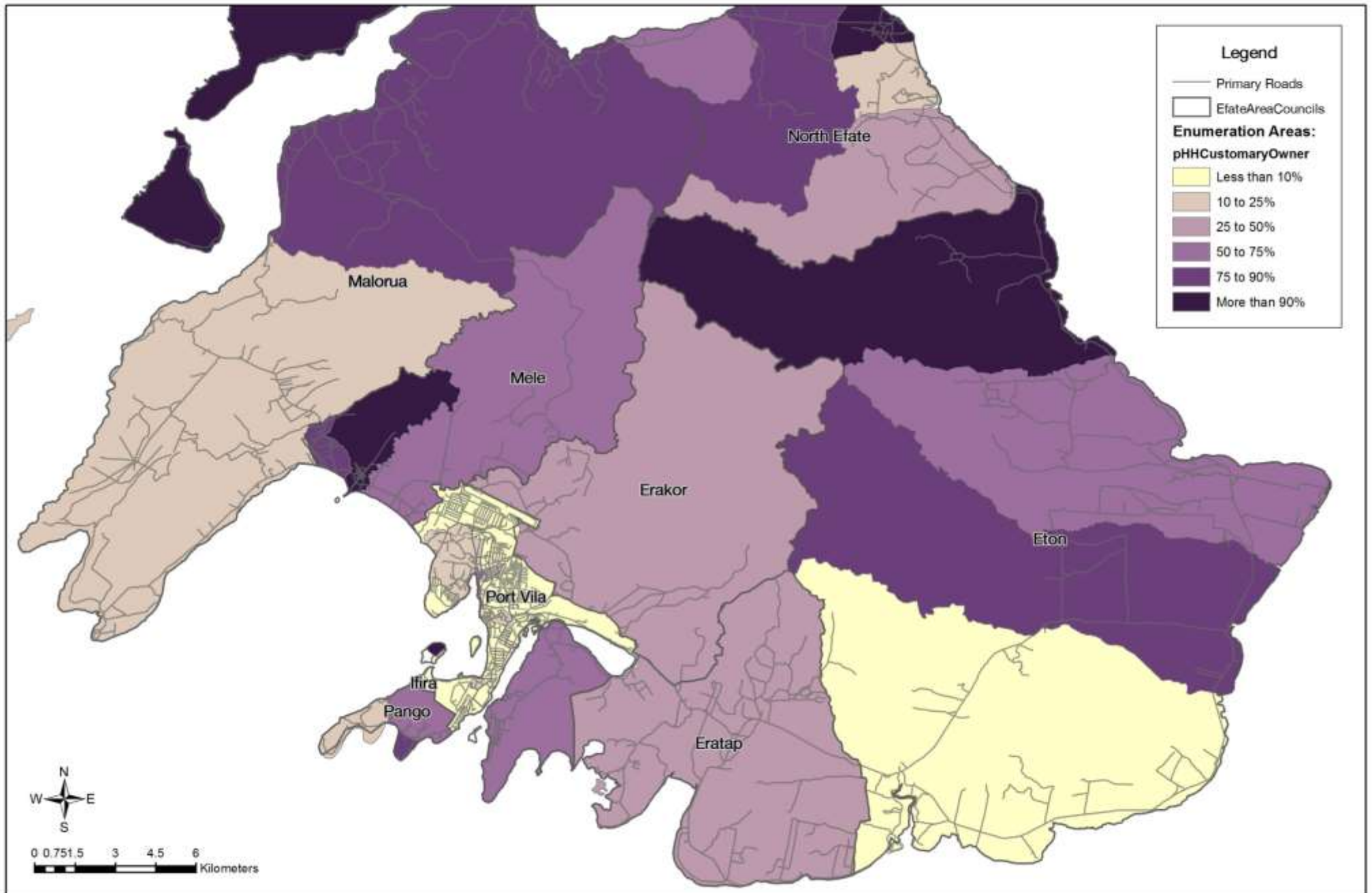
Map developed for SPREP by Alexei Trundle & Darryn McEvoy (2016), using data from the Vanuatu National Statistics Office 2009 Census, Vanuatu Government

Efate: Households using Wood/Coconut for Cooking Fuel (2009)



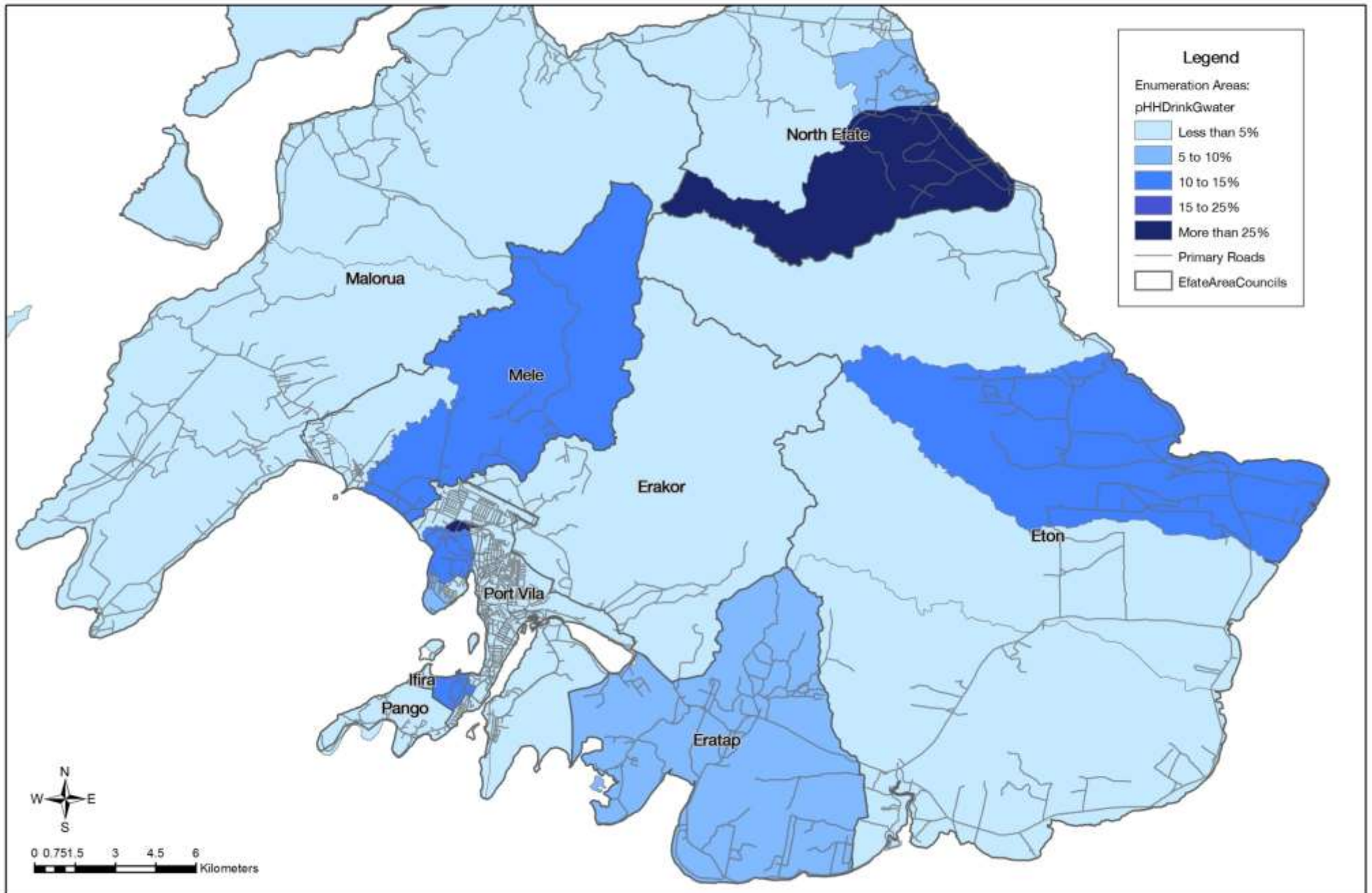
Map developed for SPREP by Alexei Trundle & Darryn McEvoy (2016), using data from the Vanuatu National Statistics Office 2009 Census, Vanuatu Government

Efate: Households with Customary Land Tenure (2009)



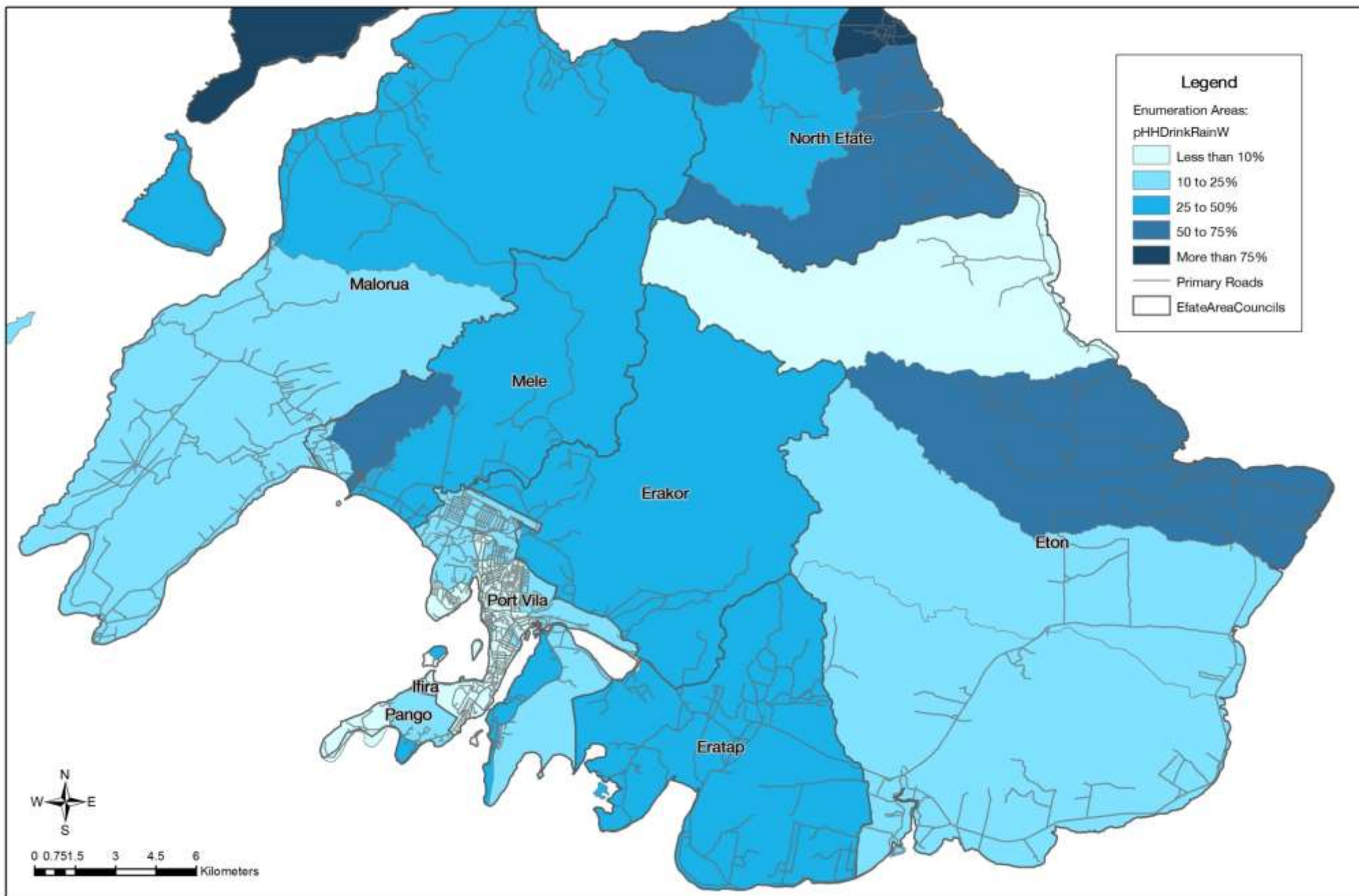
Map developed for SPREP by Alexei Trundle & Darryn McEvoy (2016), using data from the Vanuatu National Statistics Office 2009 Census, Vanuatu Government

Efate: Households primarily drinking Groundwater (2009)



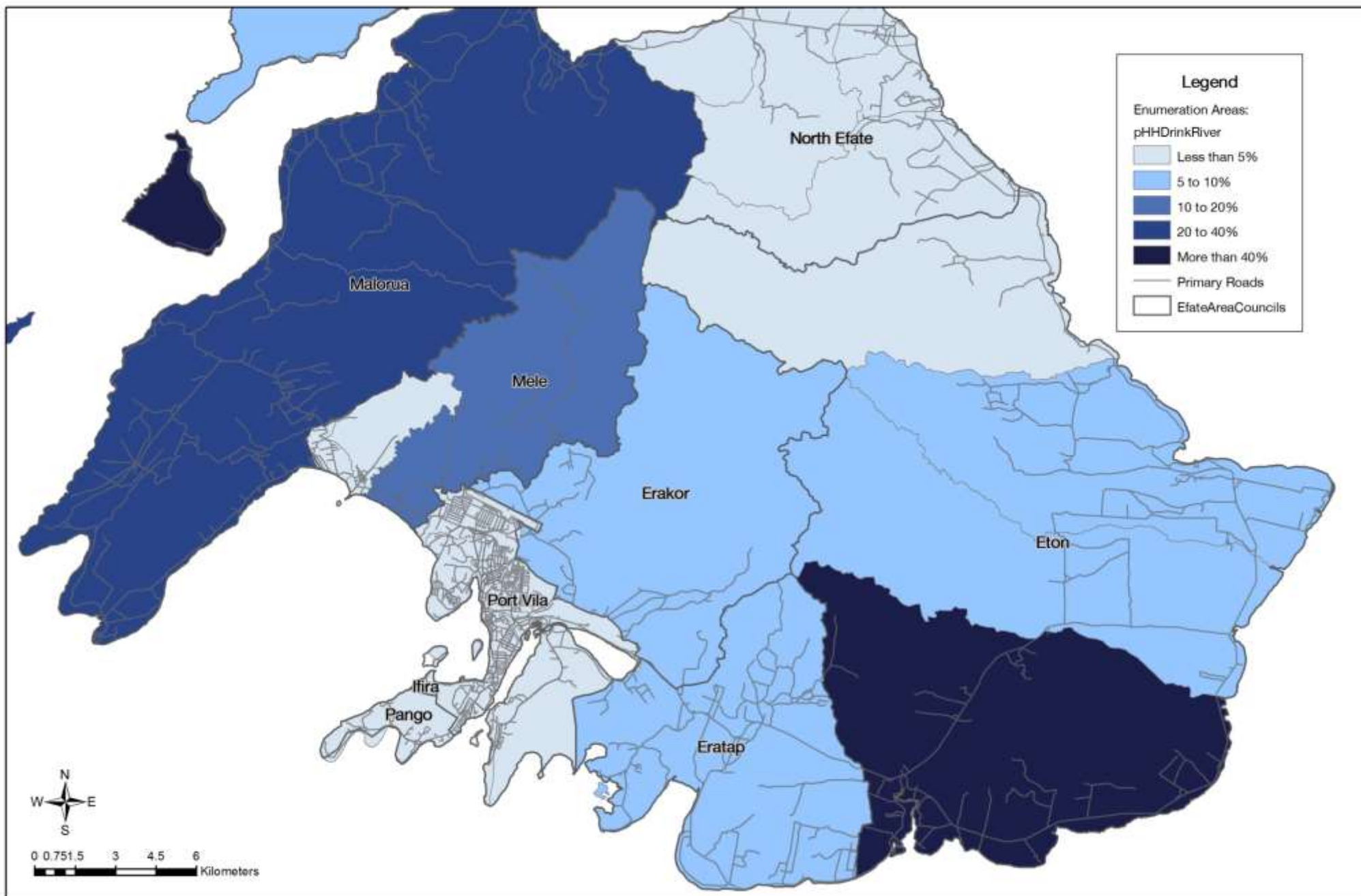
Map developed for SPREP by Alexei Trundle & Darryn McEvoy (2016), using data from the Vanuatu National Statistics Office 2009 Census, Vanuatu Government

Efate: Households primarily drinking Rainwater (2009)



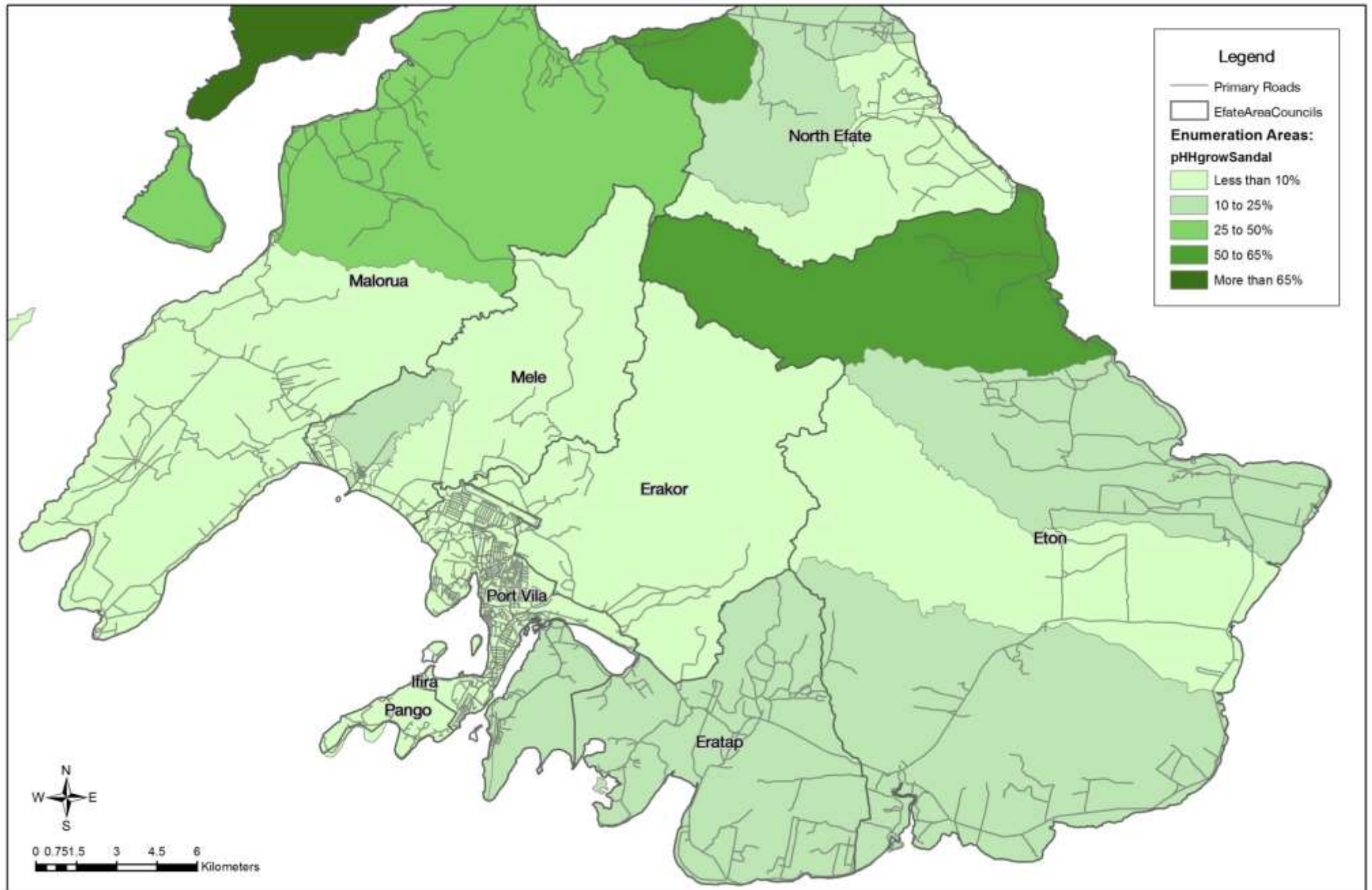
Map developed for SPREP by Alexei Trundle & Darryn McEvoy (2016), using data from the Vanuatu National Statistics Office 2009 Census, Vanuatu Government

Efate: Households primarily drinking River Water (2009)

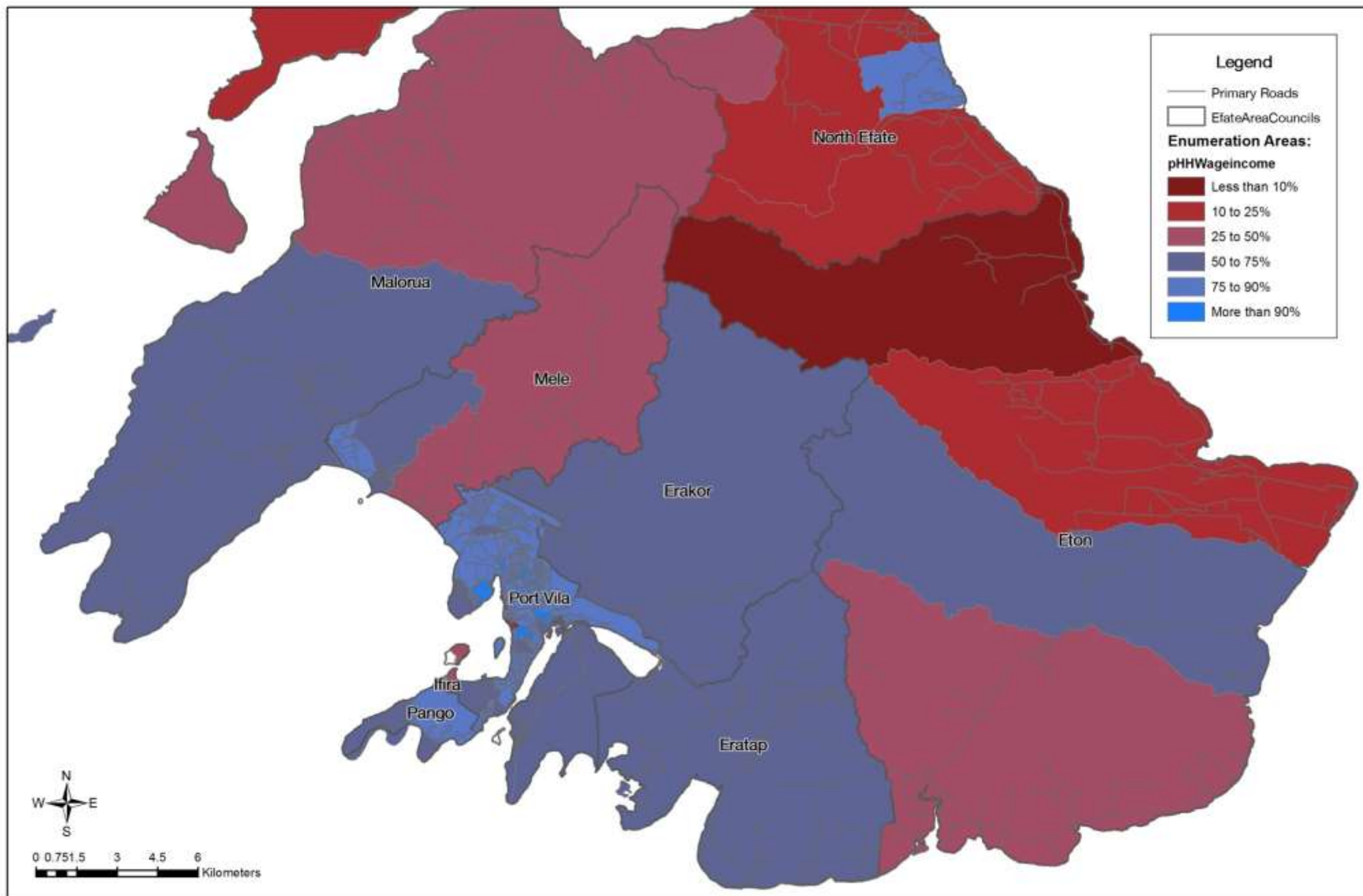


Map developed for SPREP by Alexei Trundle & Darryn McEvoy (2016), using data from the Vanuatu National Statistics Office 2009 Census, Vanuatu Government

Efate: Households growing Sandalwood (2009)

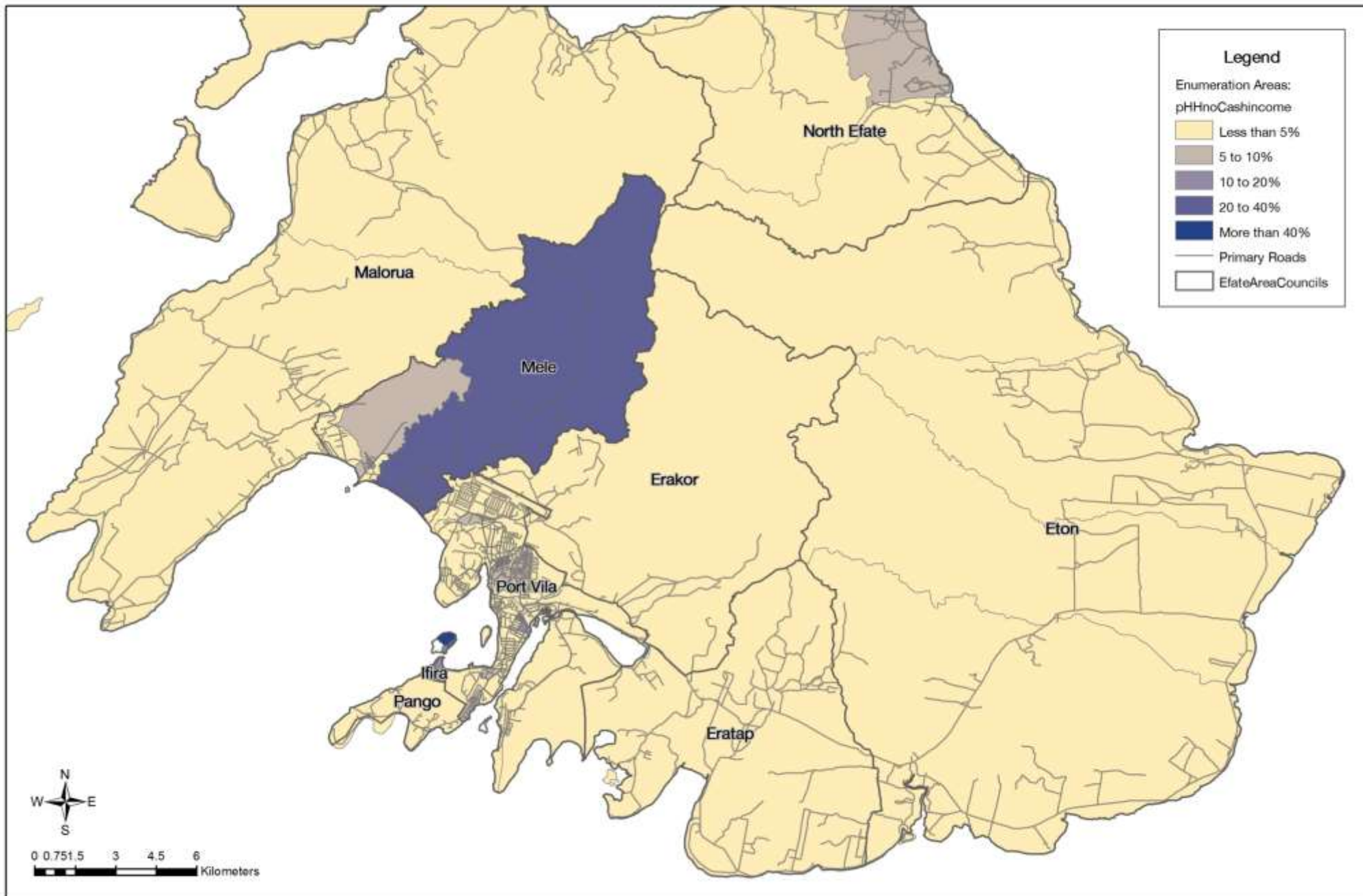


Efate: Households dependent on Wage-based Income (2009)

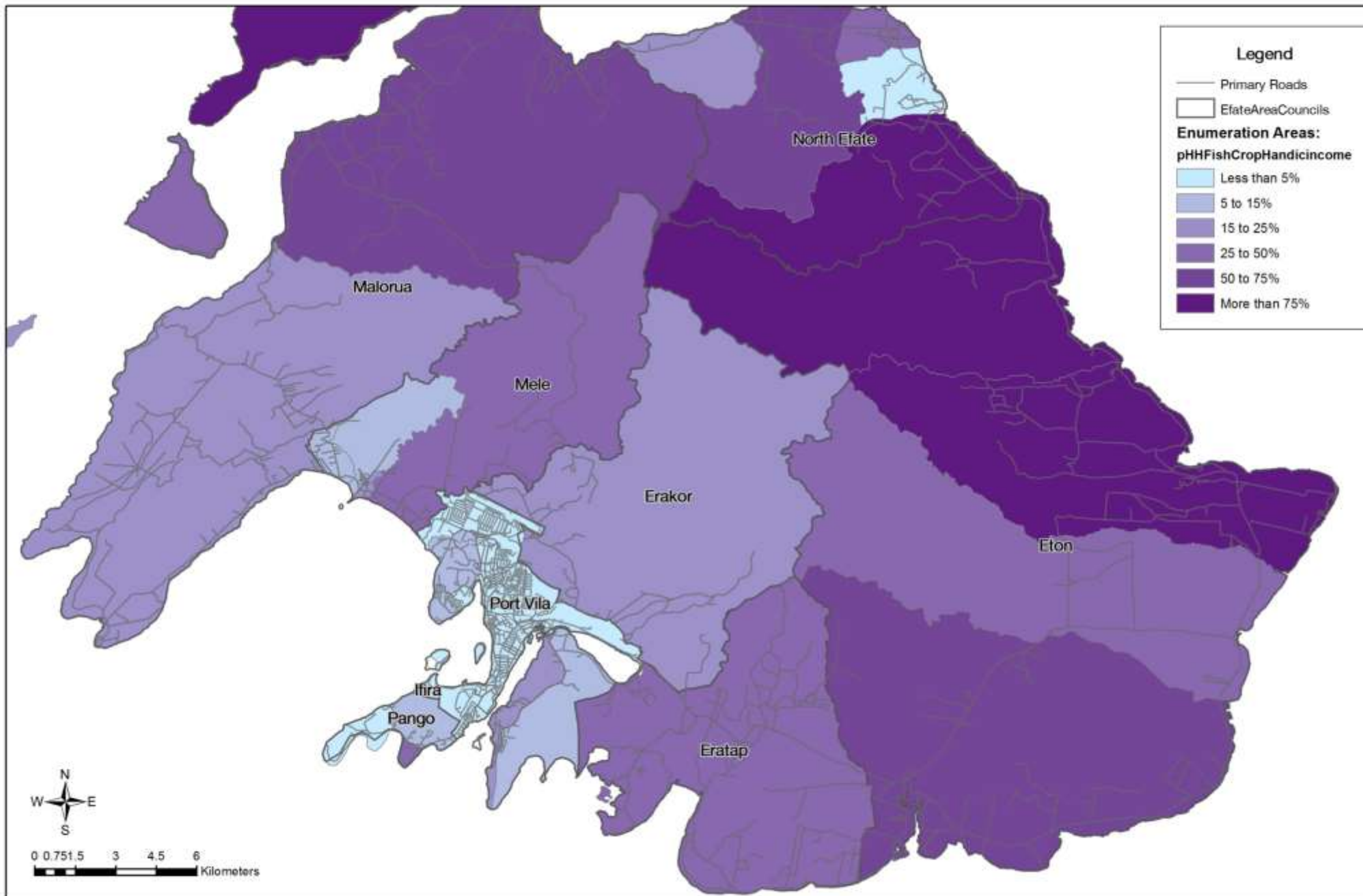


Map developed for SPREP by Alexei Trundle & Darryn McEvoy (2016), using data from the Vanuatu National Statistics Office 2009 Census, Vanuatu Government

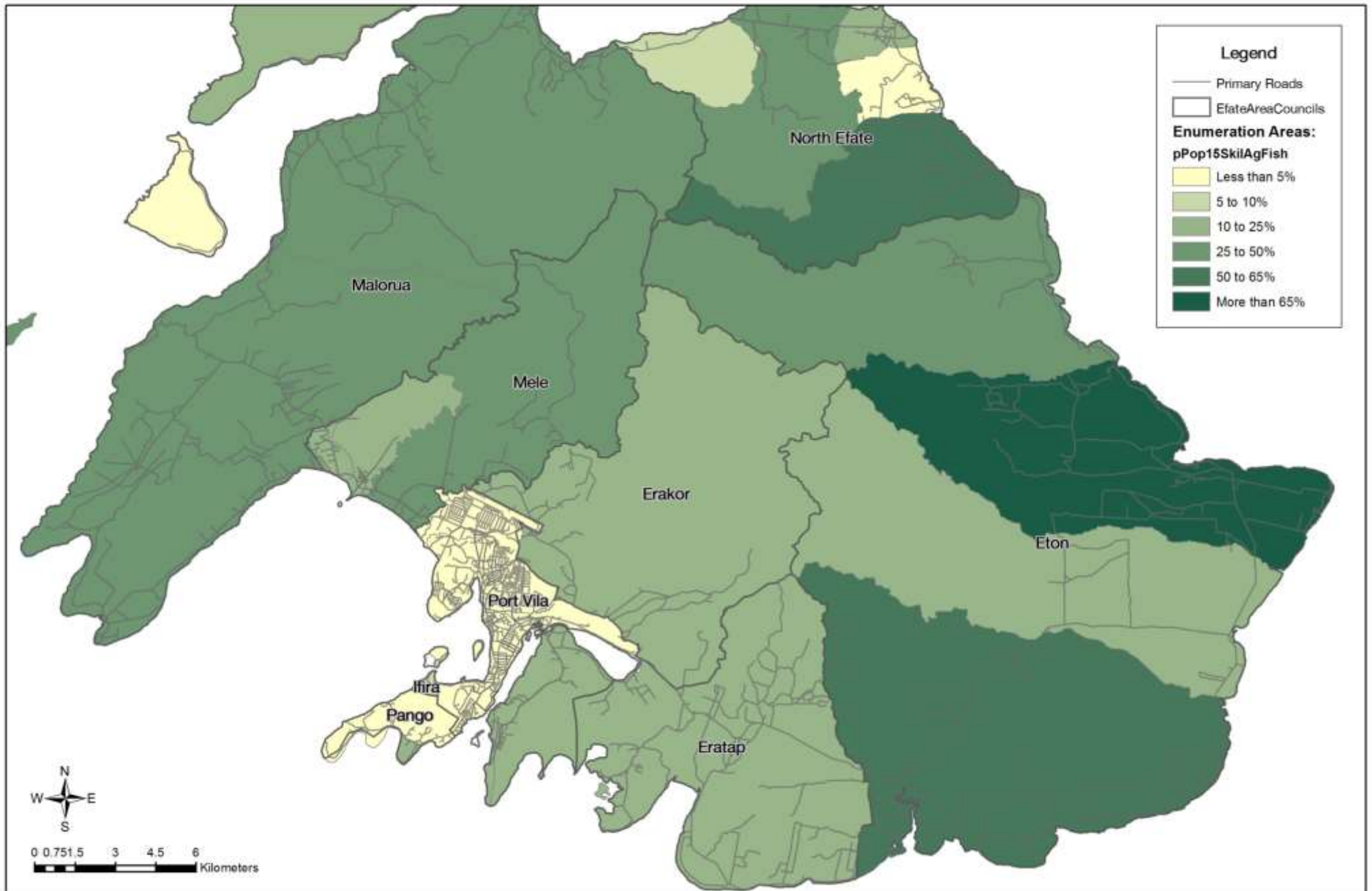
Efate: Households with no Cash Income (2009)



Efate: Household Income from Sale of Fish, Crops or Handicrafts (2009)

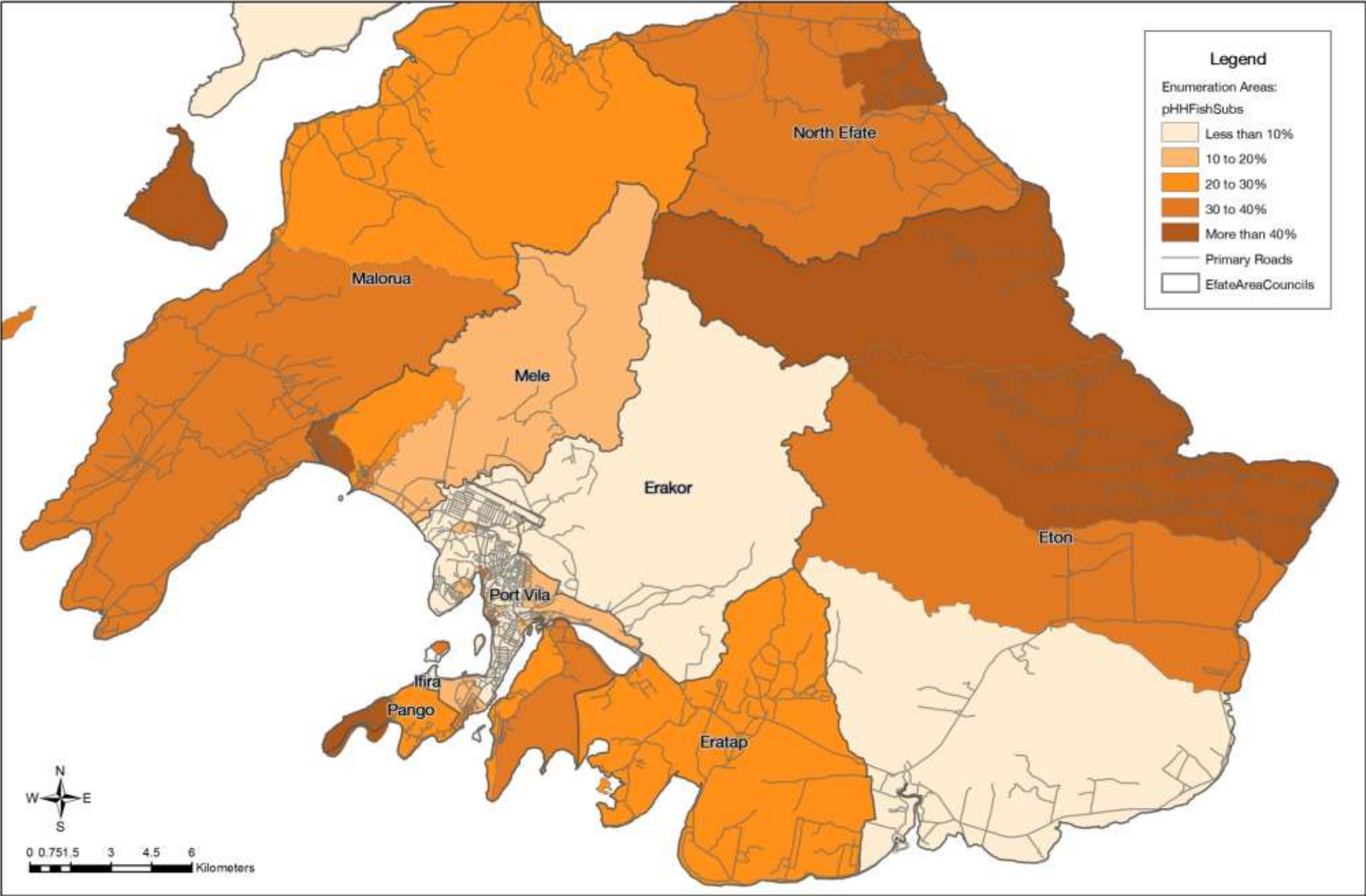


Efate: Working Age Population Skilled in Agriculture & Fishing (2009)



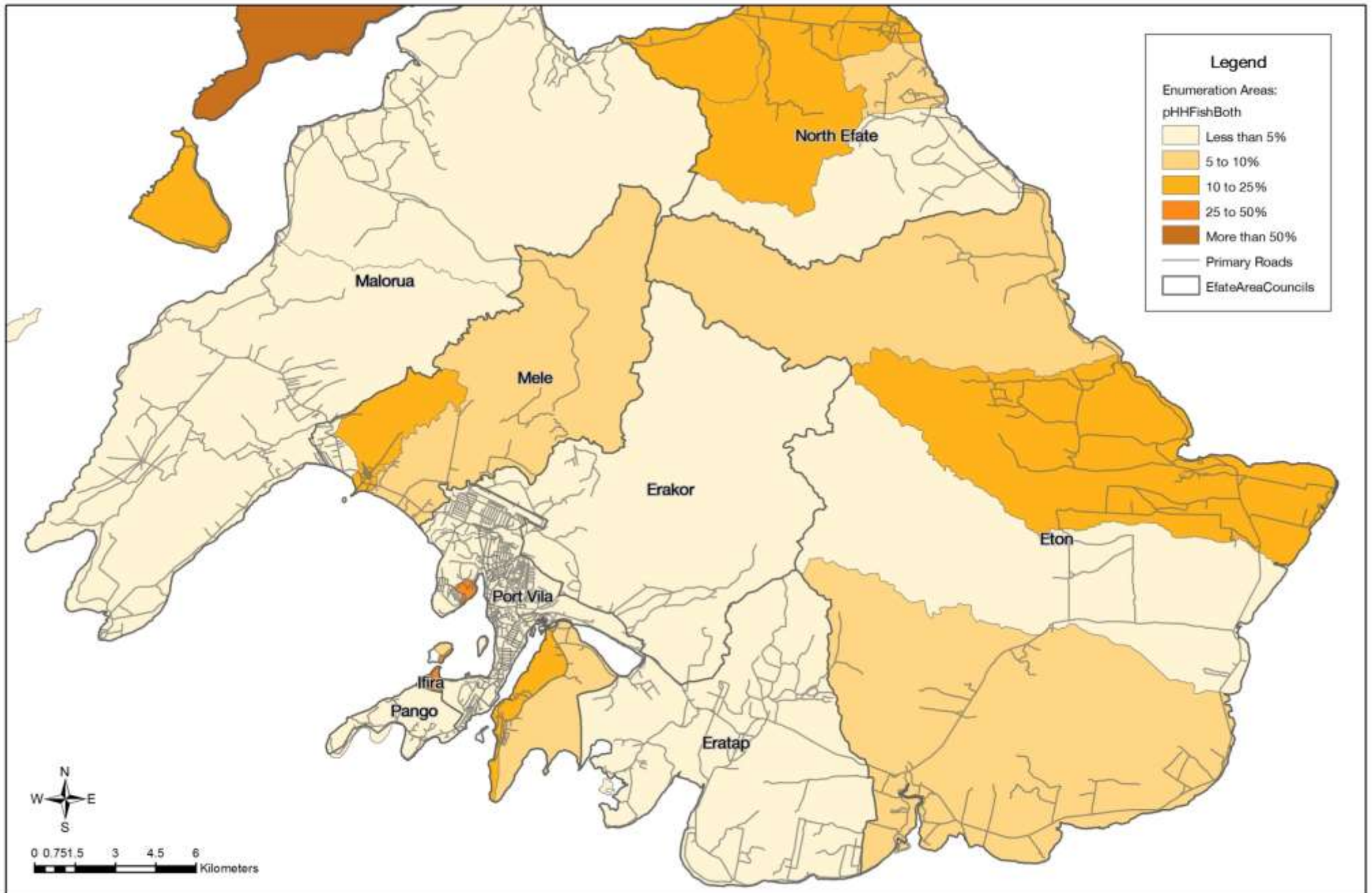
Map developed for SPREP by Alexei Trundle & Darryn McEvoy (2016), using data from the Vanuatu National Statistics Office 2009 Census, Vanuatu Government

Efate: Households catching Fish for Subsistence (2009)

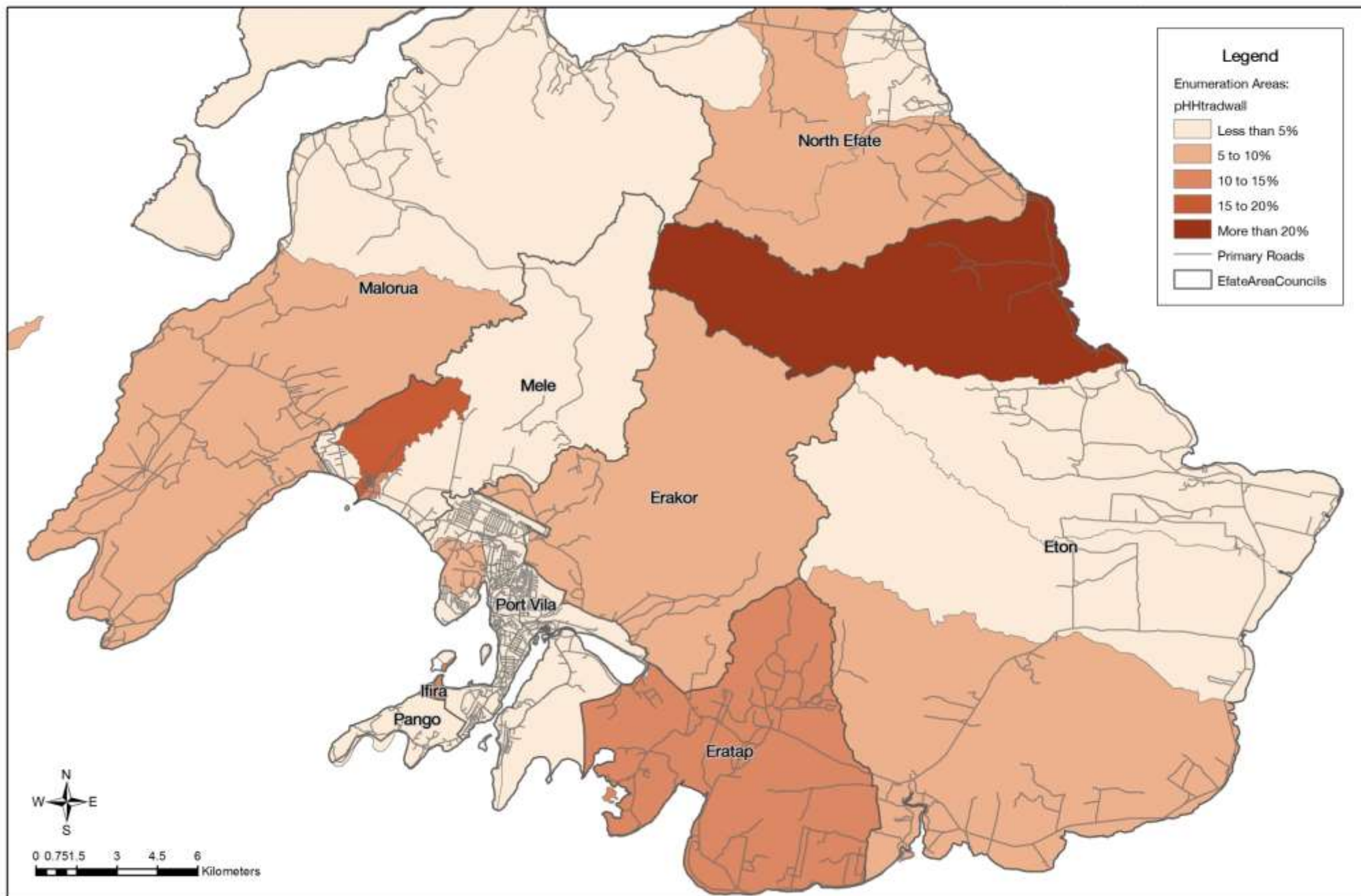


Map developed for SPREP by Alexei Trundle & Darryn McEvoy (2016), using data from the Vanuatu National Statistics Office 2009 Census, Vanuatu Government

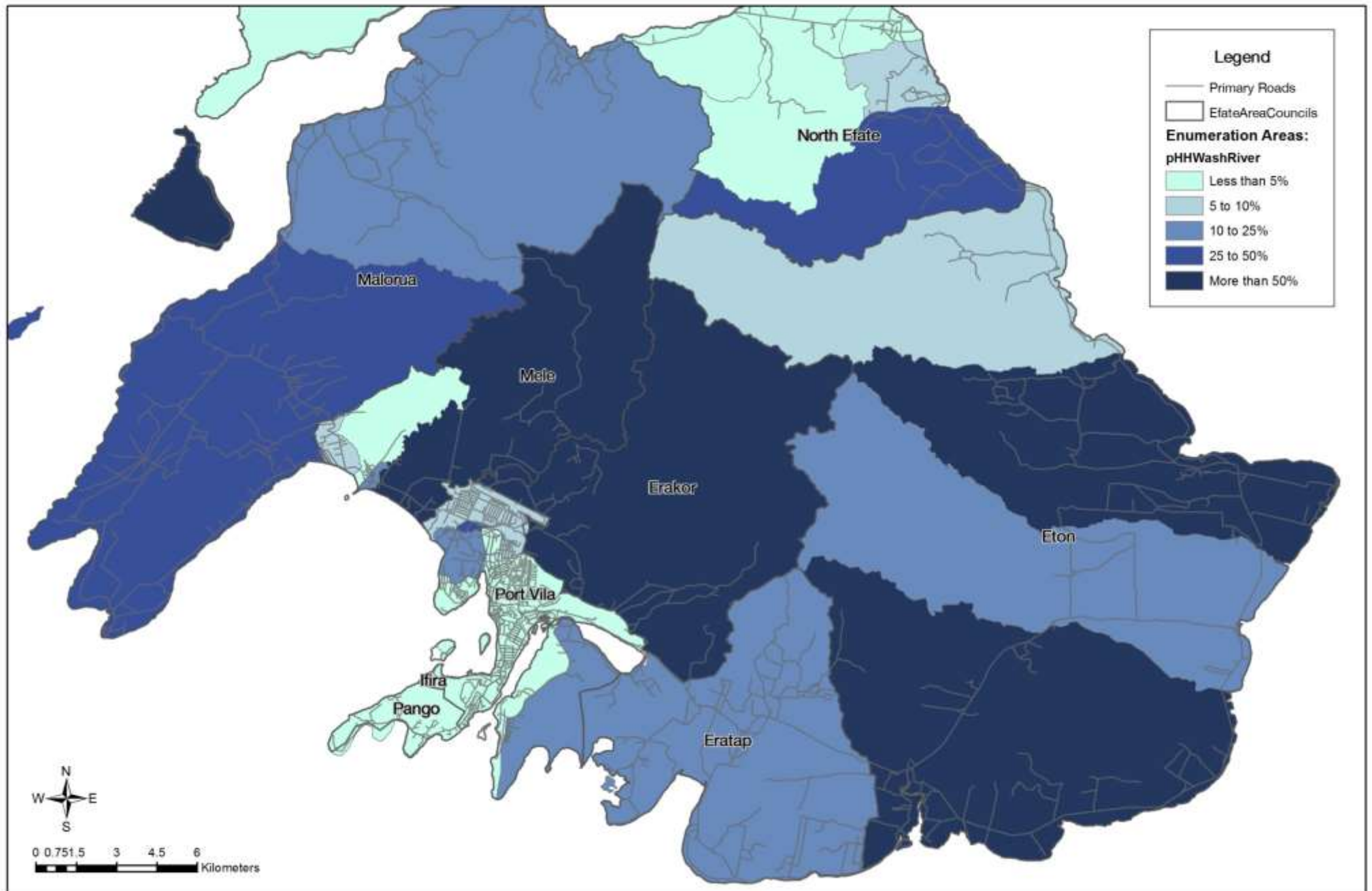
Efate: Households Fishing for Cash & Subsistence (2009)



Efate: Households with Traditional/Natural Wall Materials (2009)



Efate: Households washing in Watercourses (2009)



Map developed for SPREP by Alexei Trundle & Darryn McEvoy (2016), using data from the Vanuatu National Statistics Office 2009 Census, Vanuatu Government